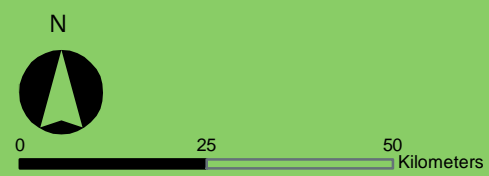


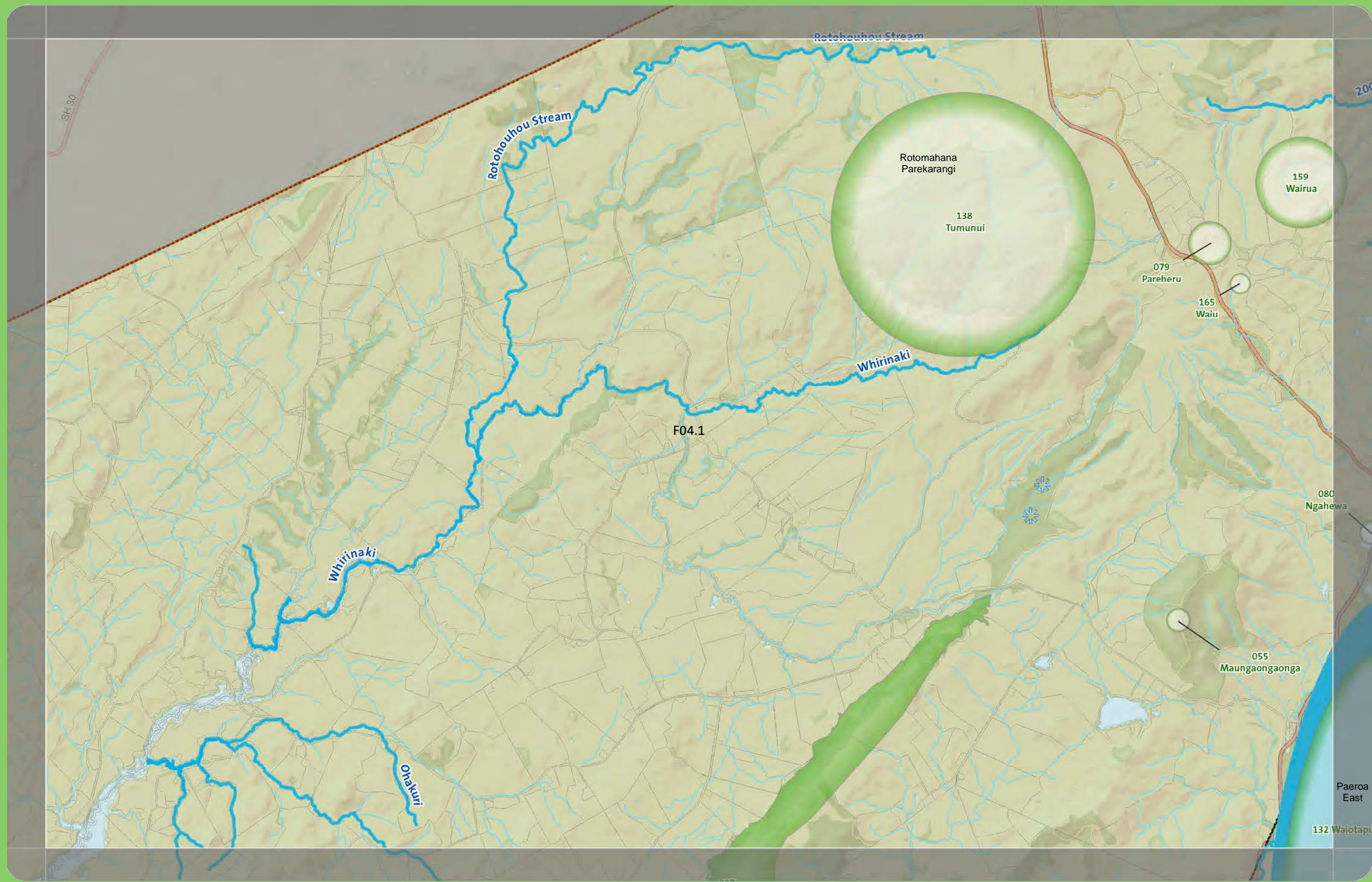


D06.1	D07.1
E06.1	E07.1
F06.1	


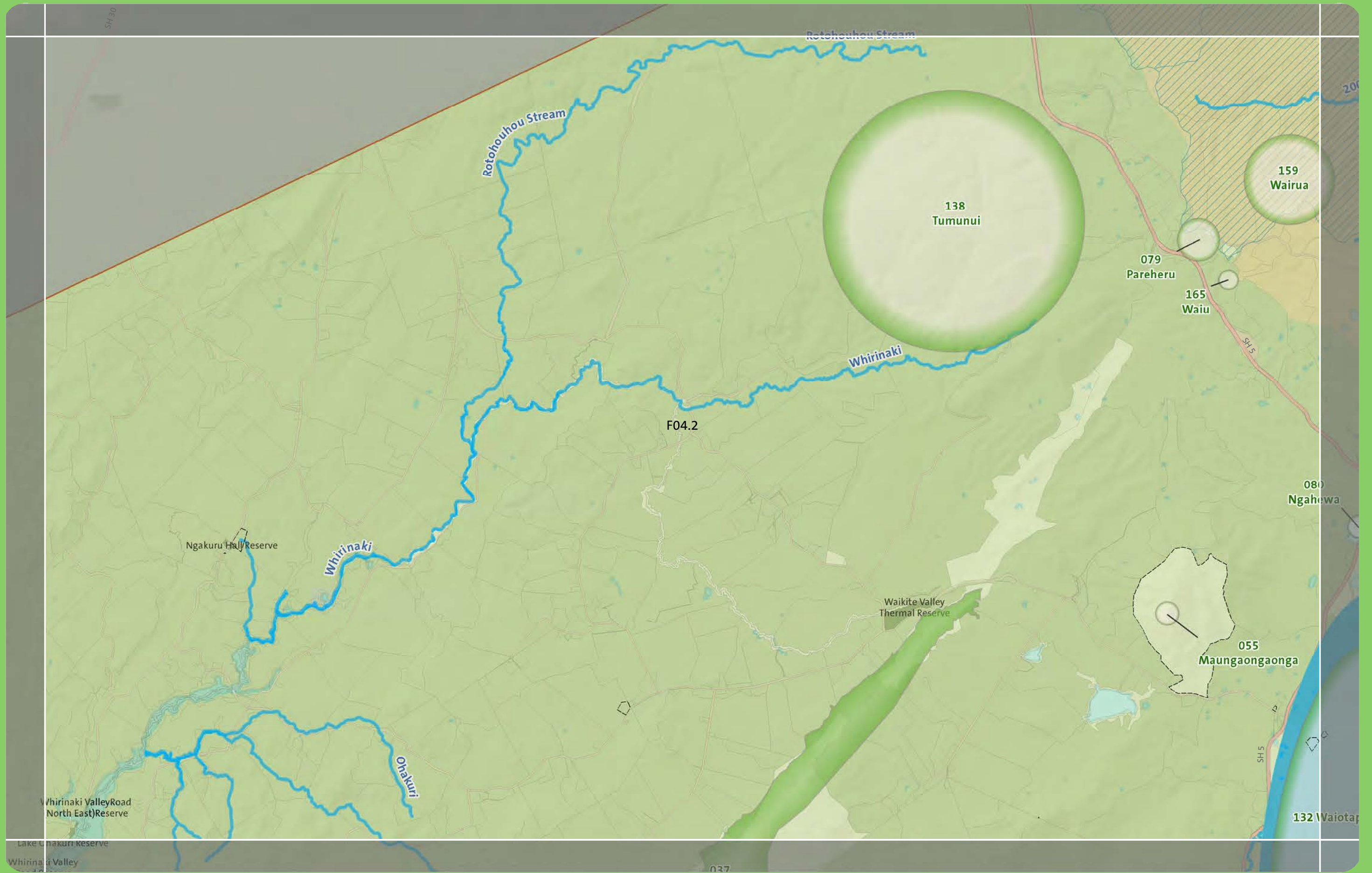






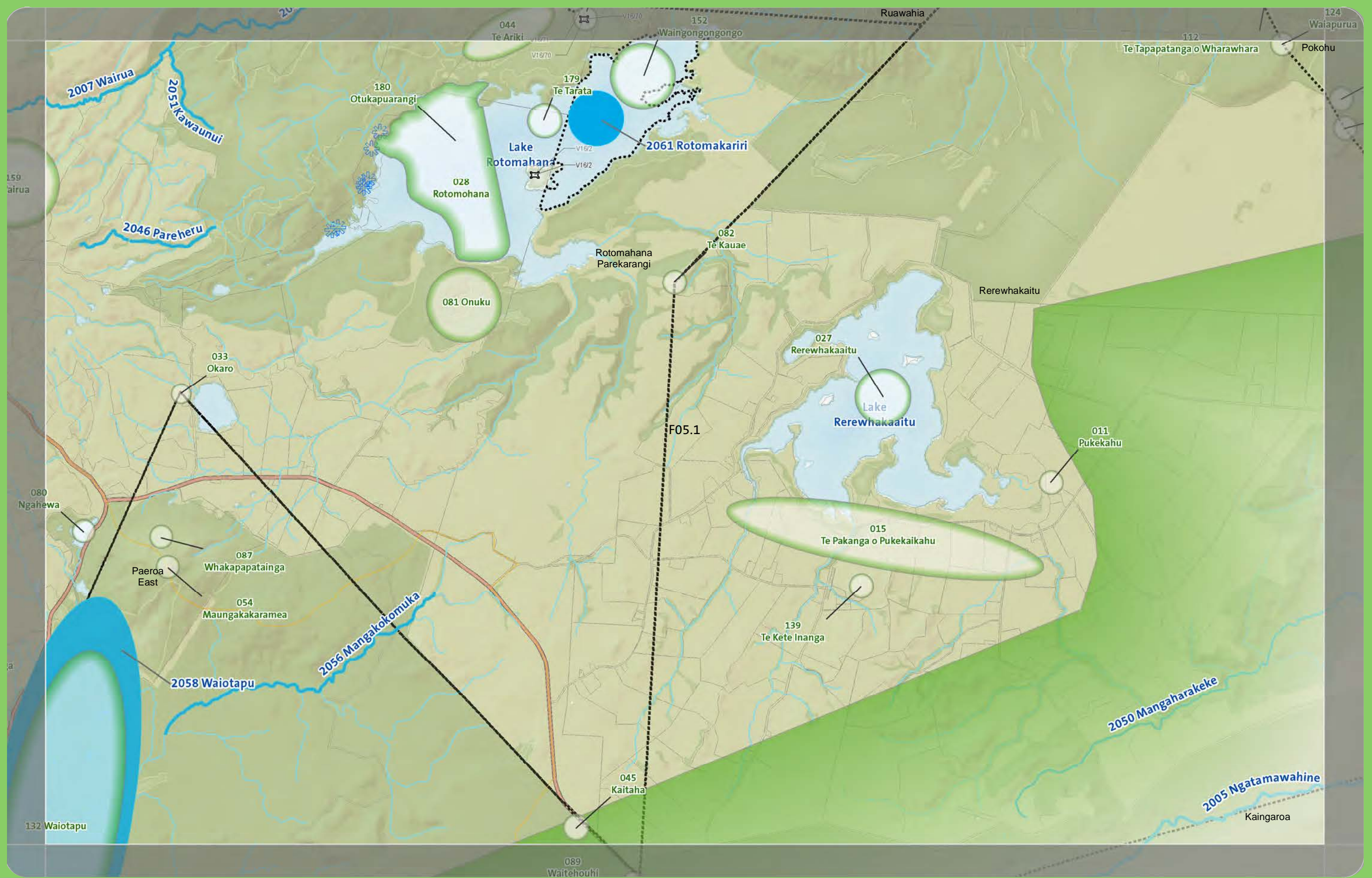
	E04.1	E05.1
F03.1	F04.1	F05.1
G03.1	G04.1	G05.1





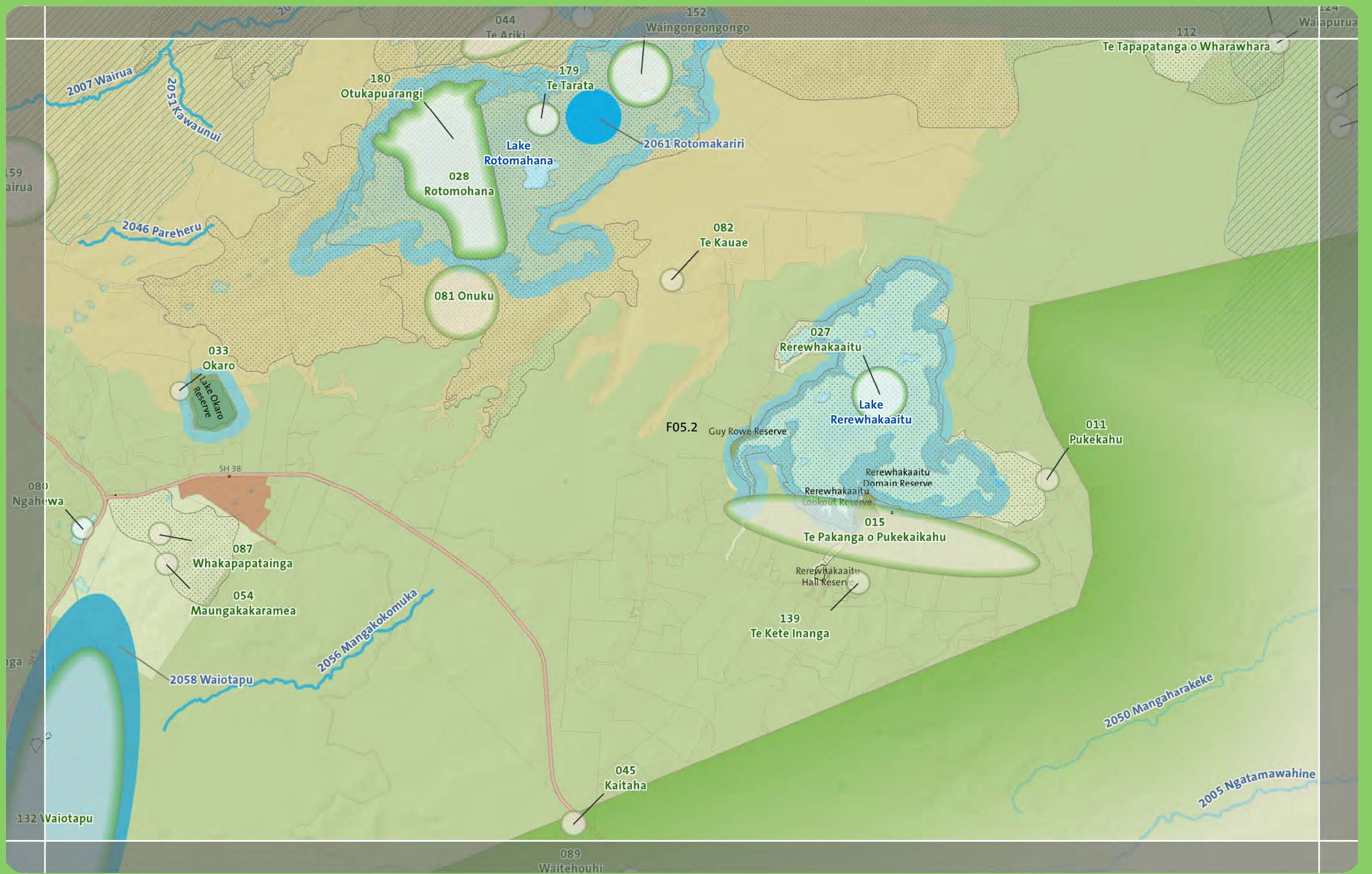
	E04.2	E05.2
F03.2	F04.2	F05.2
G03.2	G04.2	G05.2





E04.1	E05.1	E06.1
F04.1	F05.1	F06.1
G04.1	G05.1	G06.1

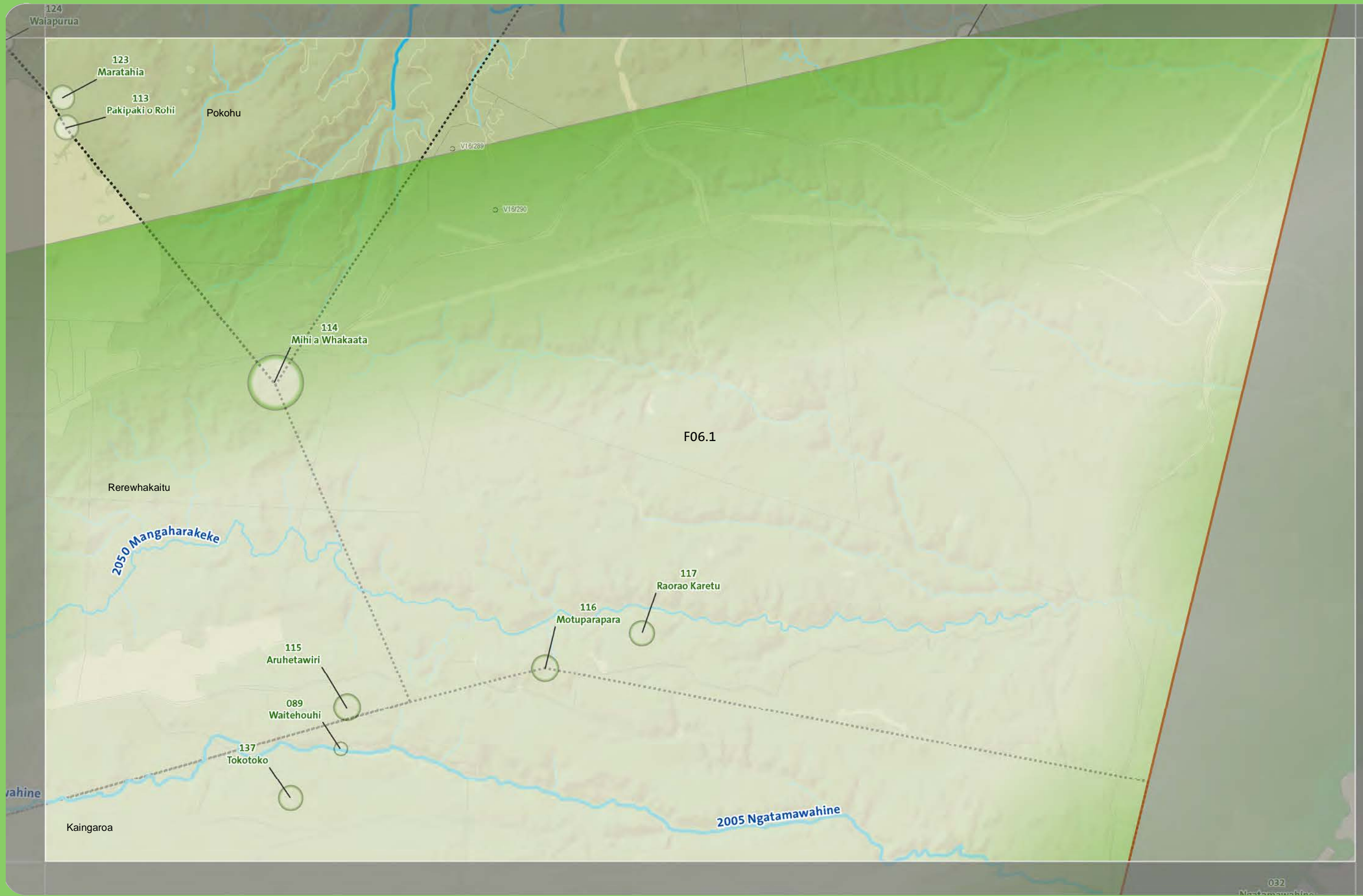




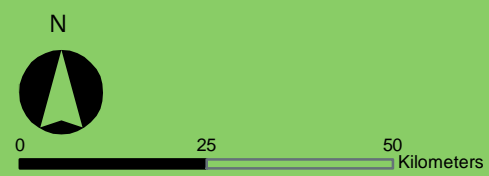
0 25 50 Kilometers

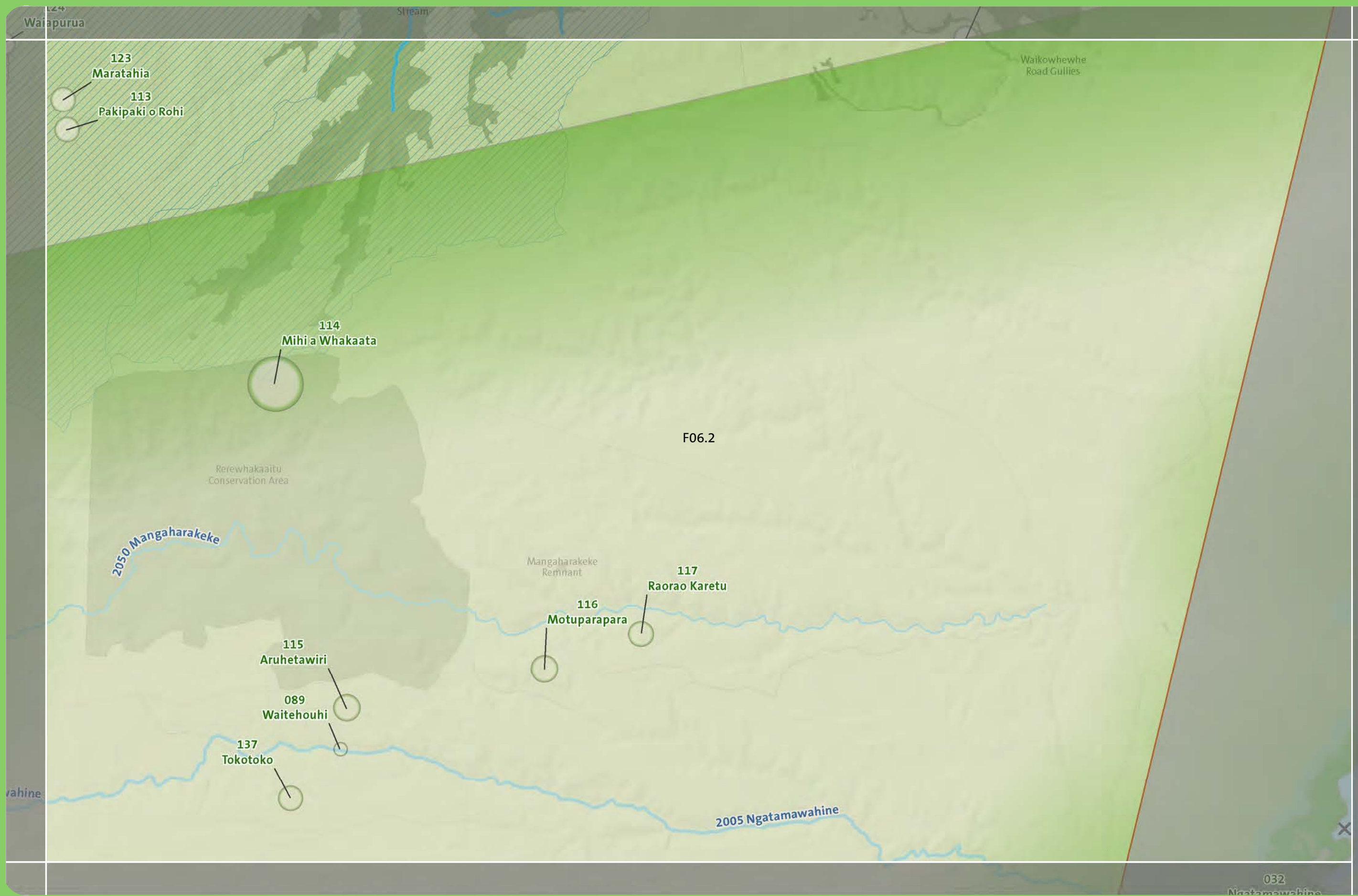
E04.2	E05.2	E06.2
F04.2	F05.2	F06.2
G04.2	G05.2	G06.2





E05.1	E06.1	E07.1
F05.1	F06.1	
G05.1	G06.1	


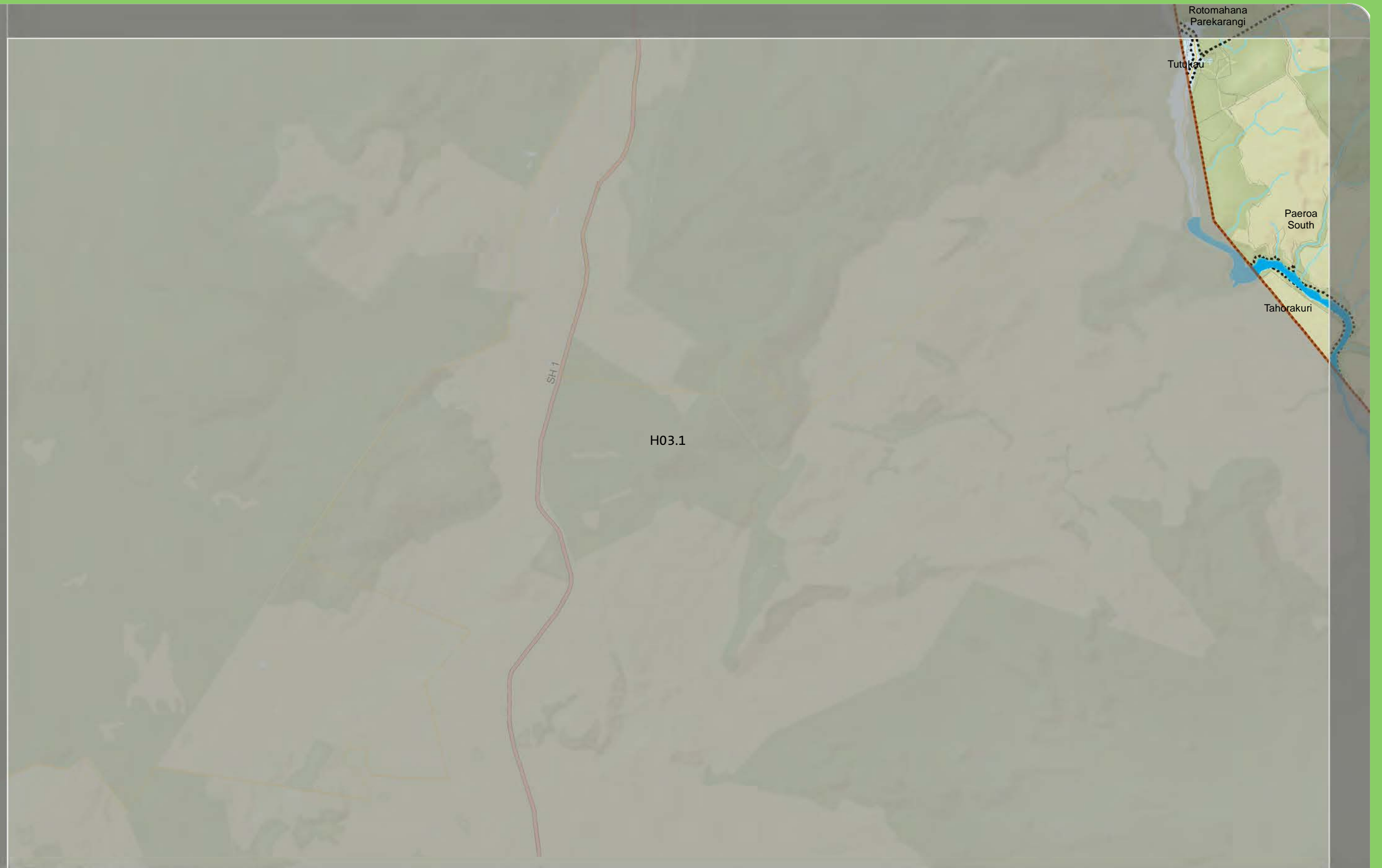


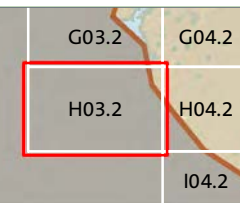

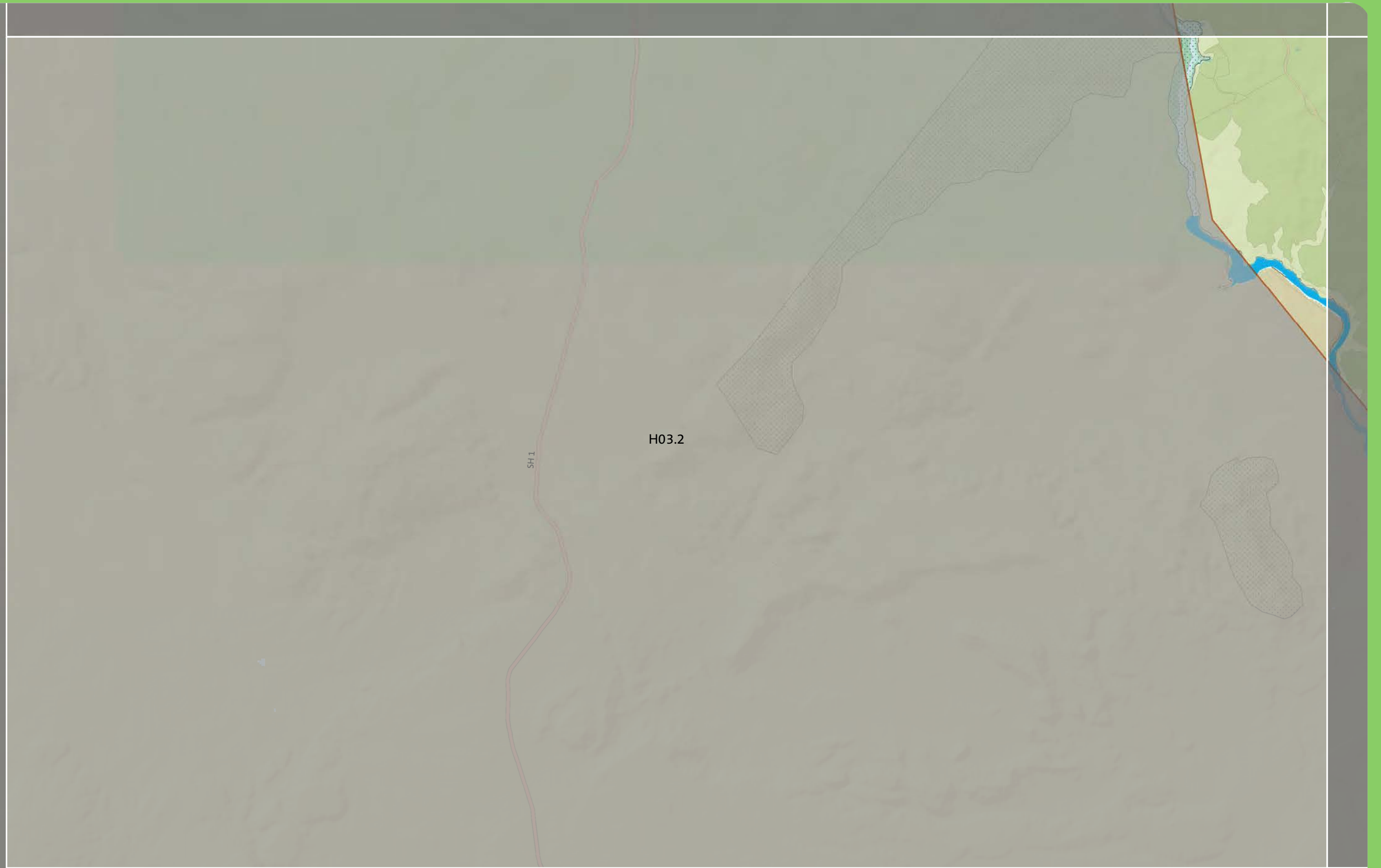


0 25 50 Kilometers

E05.2	E06.2	E07.2
F05.2	F06.2	
G05.2	G06.2	



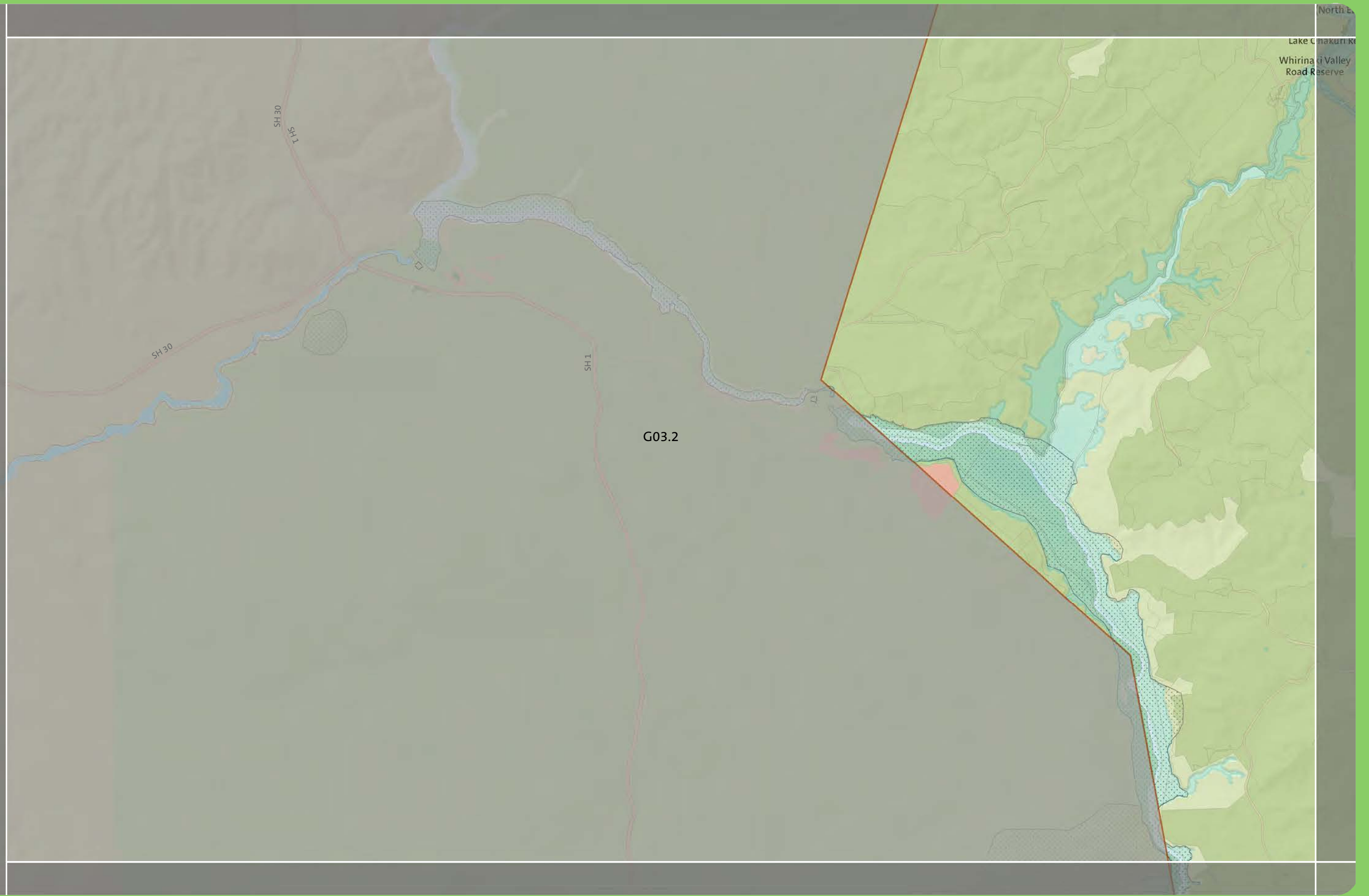


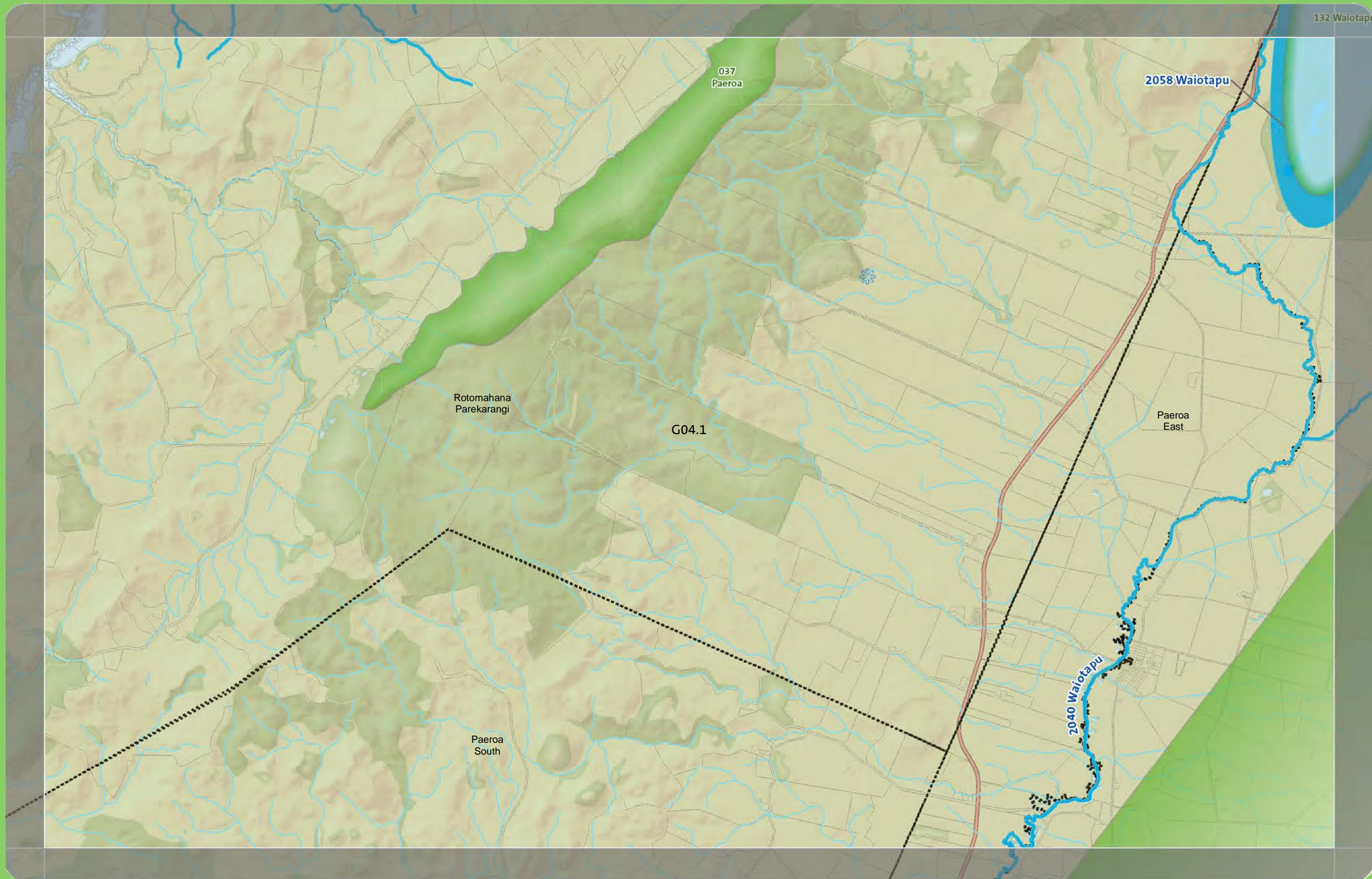




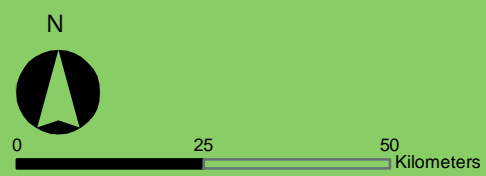
F03.1	F04.1
G03.1	G04.1
H03.1	H04.1


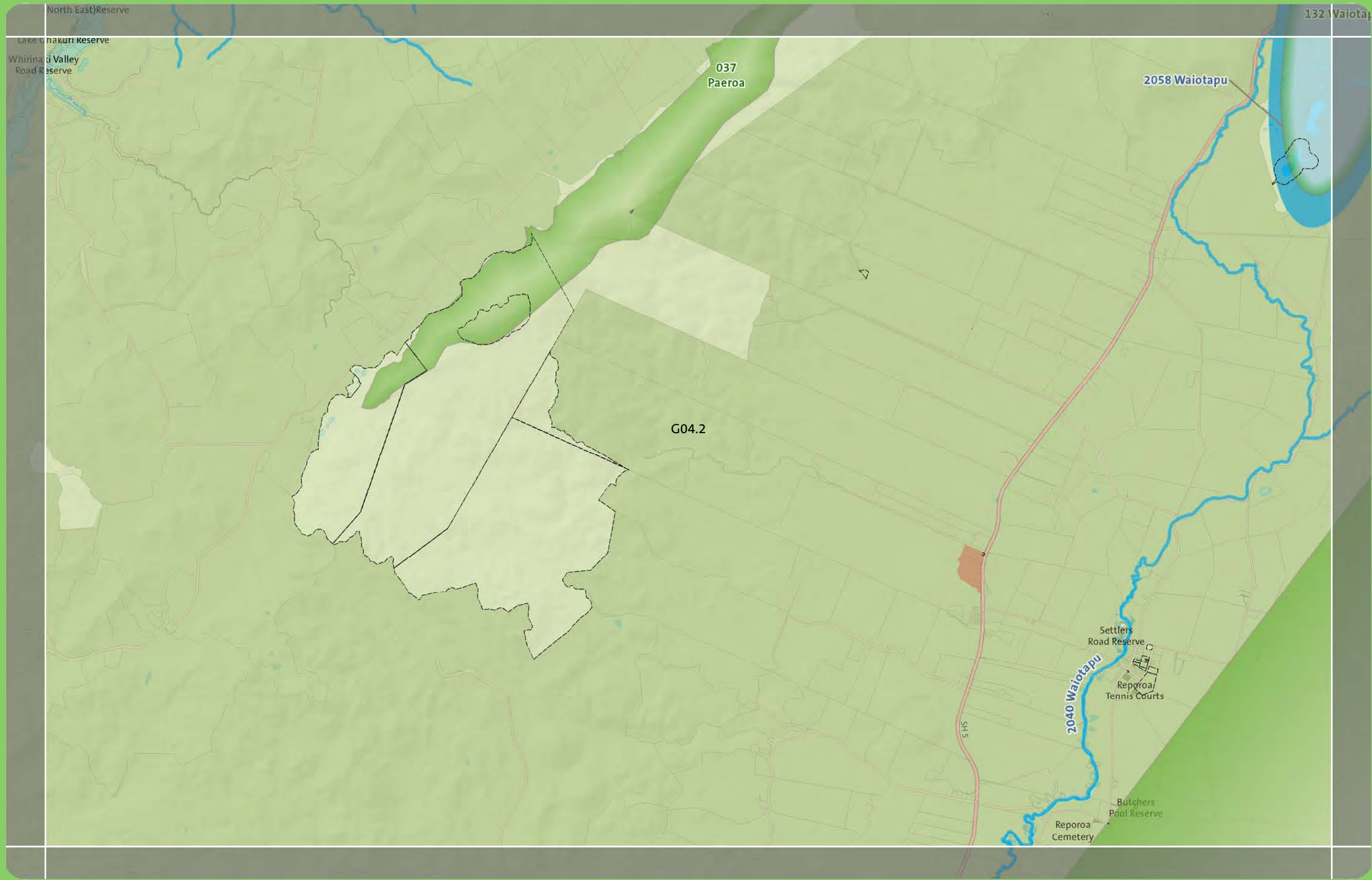






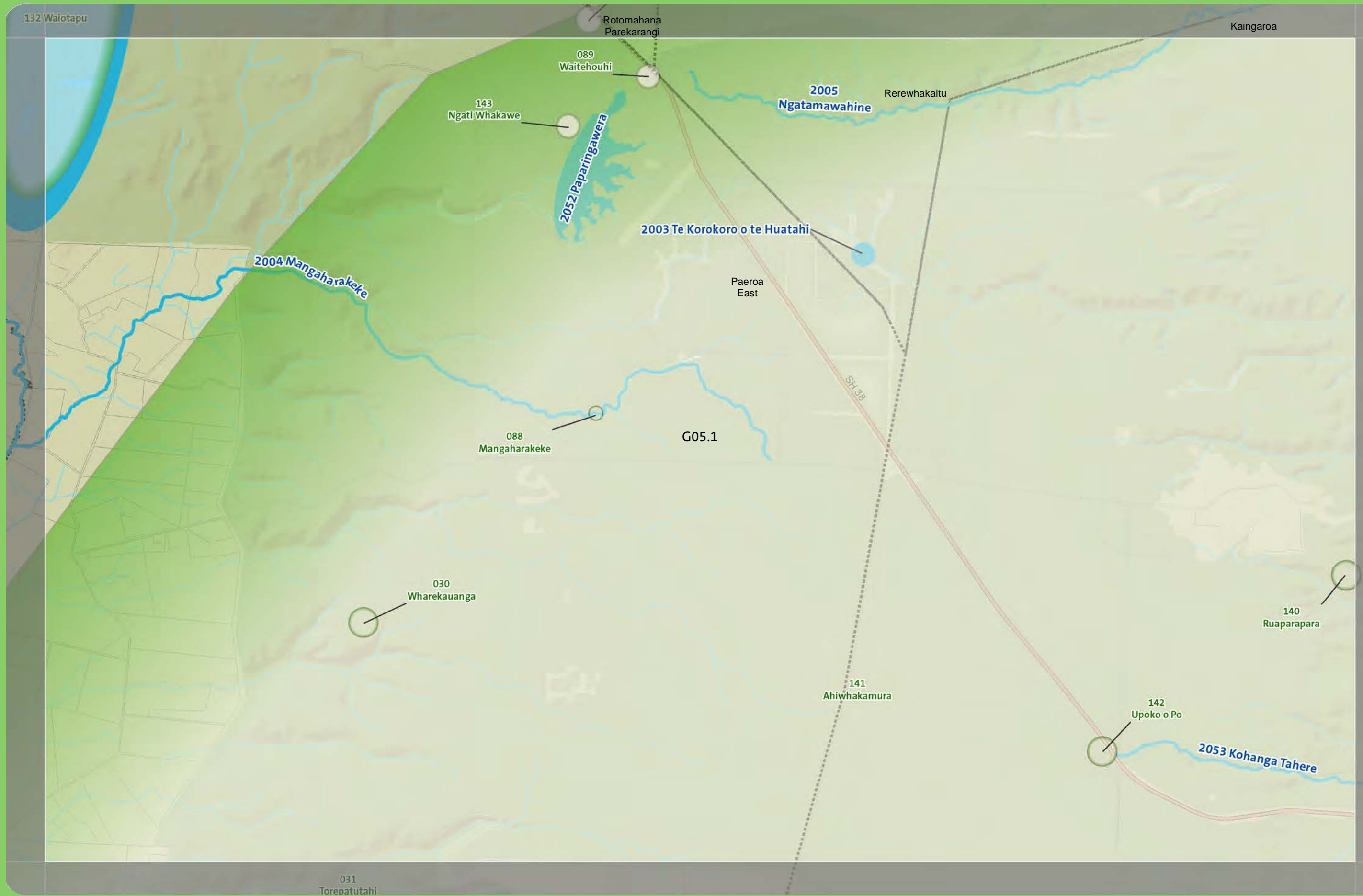
F03.1	F04.1	F05.1
G03.1	G04.1	G05.1
H03.1	H04.1	H05.1



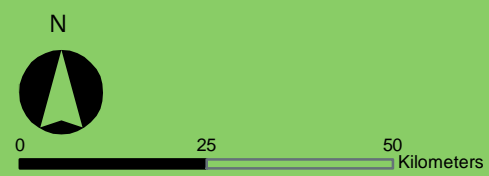



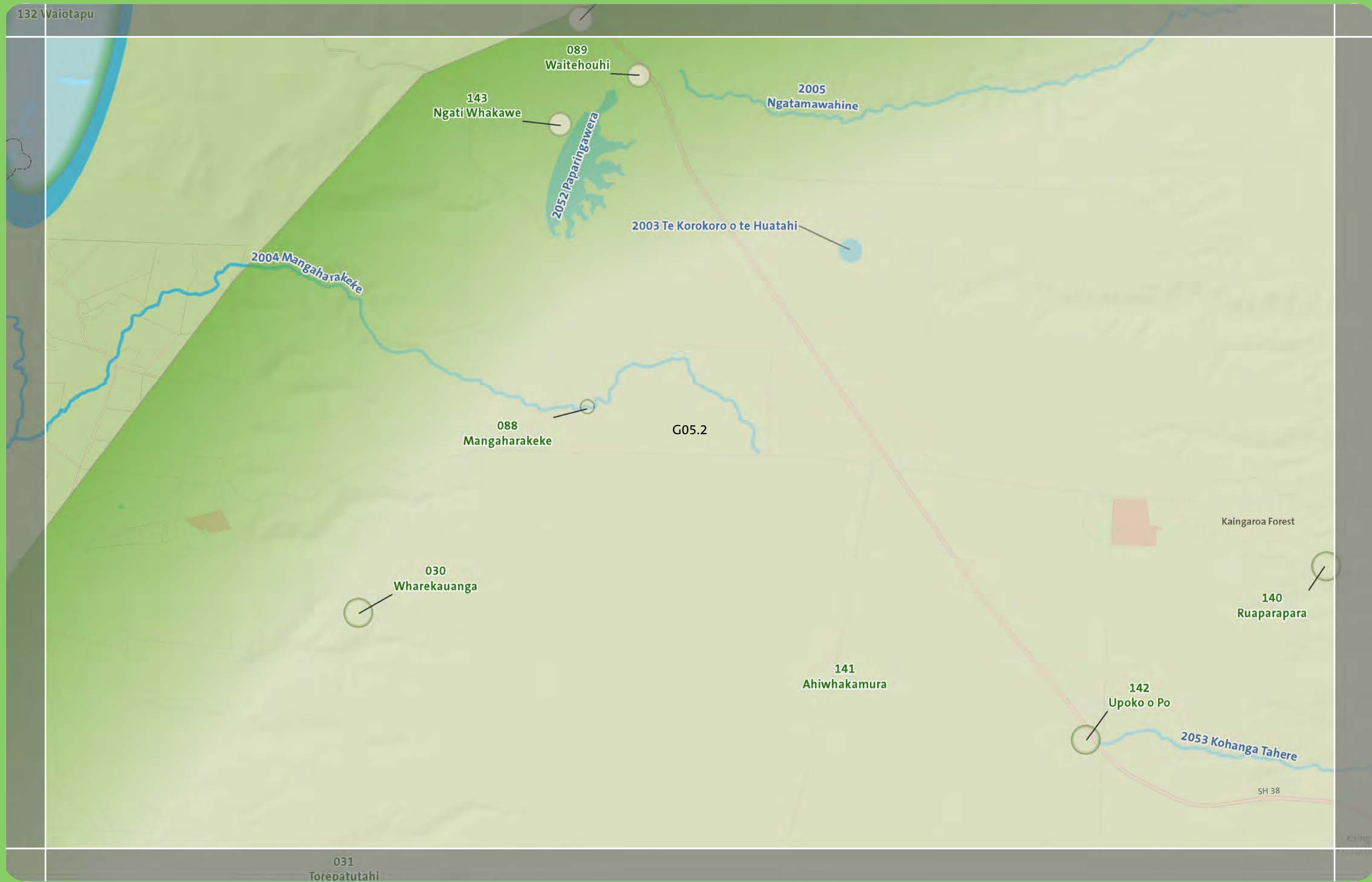
F03.2	F04.2	F05.2
G03.2	G04.2	G05.2
H03.2	H04.2	H05.2





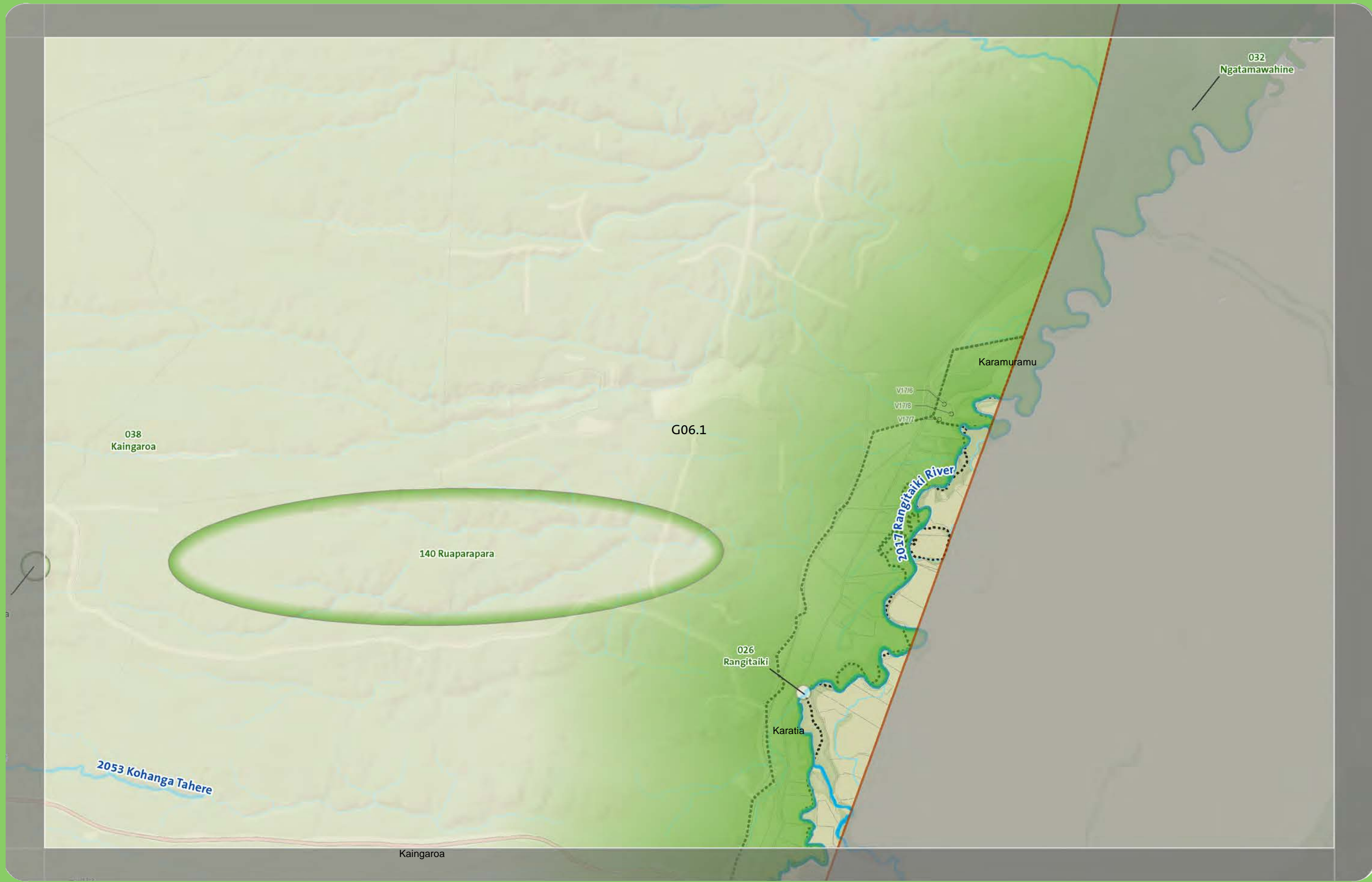
F04.1	F05.1	F06.1
G04.1	G05.1	G06.1
H04.1	H05.1	H06.1



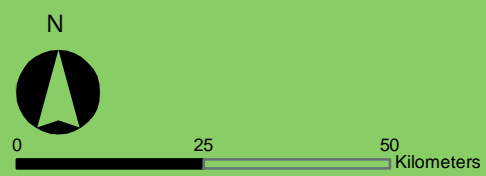


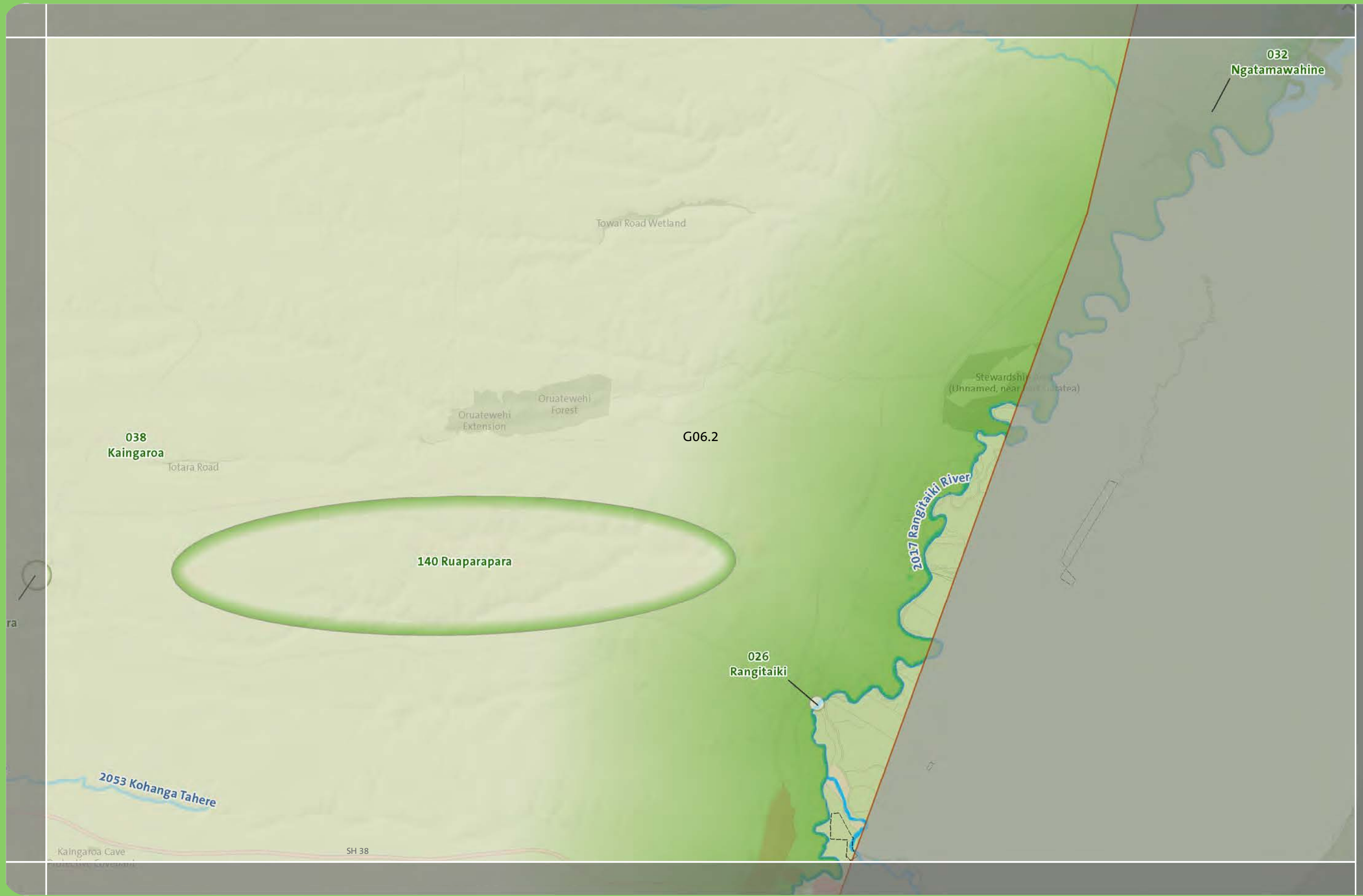
F04.2	F05.2	F06.2
G04.2	G05.2	G06.2
H04.2	H05.2	H06.2





F05.1	F06.1
G05.1	G06.1
H05.1	H06.1

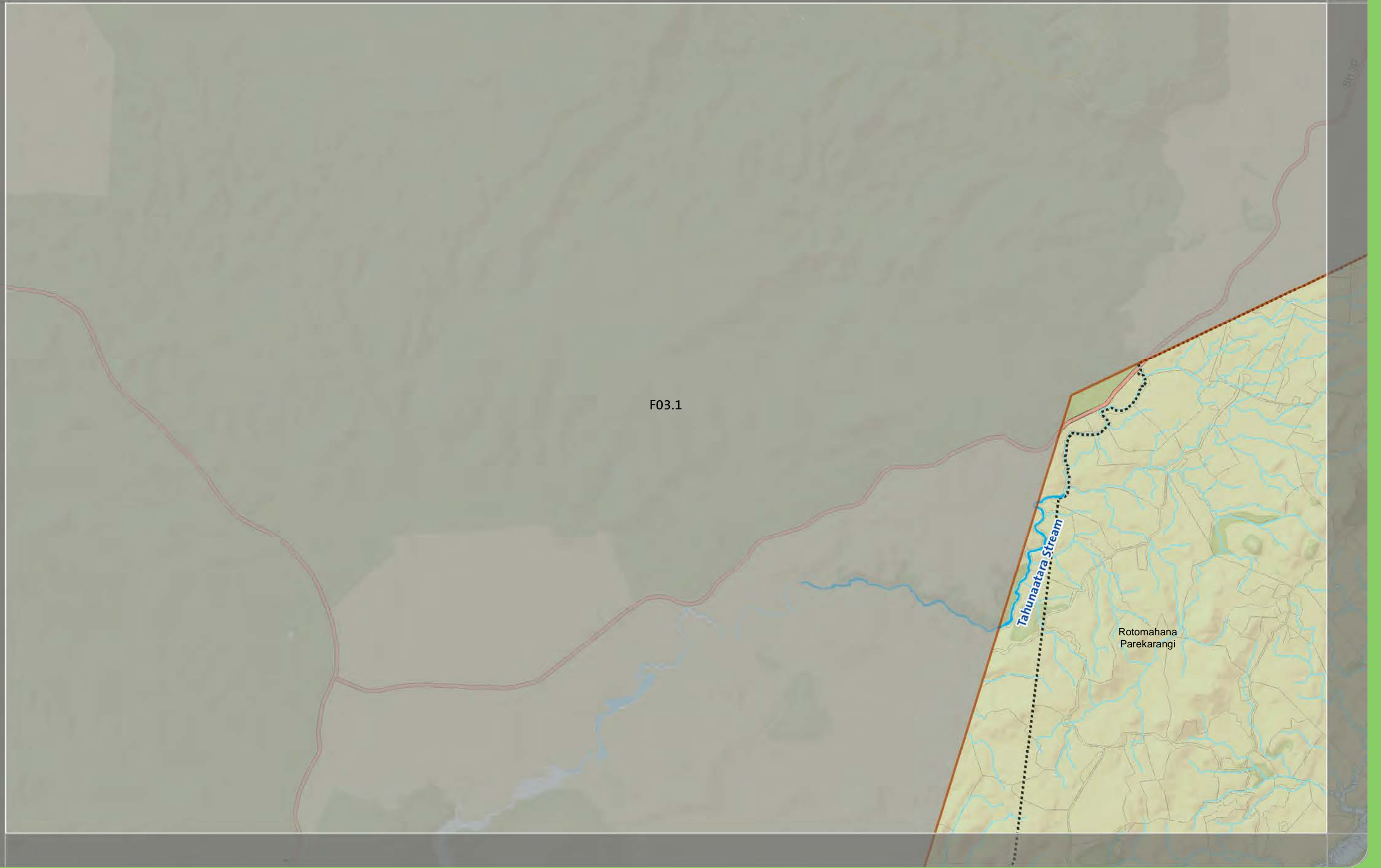




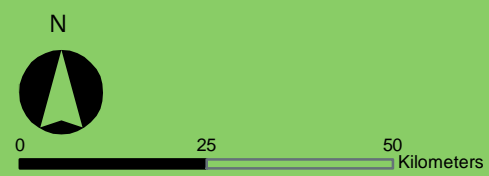
0 25 50 Kilometers

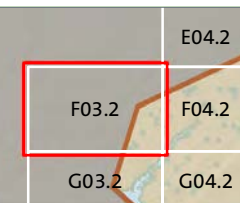

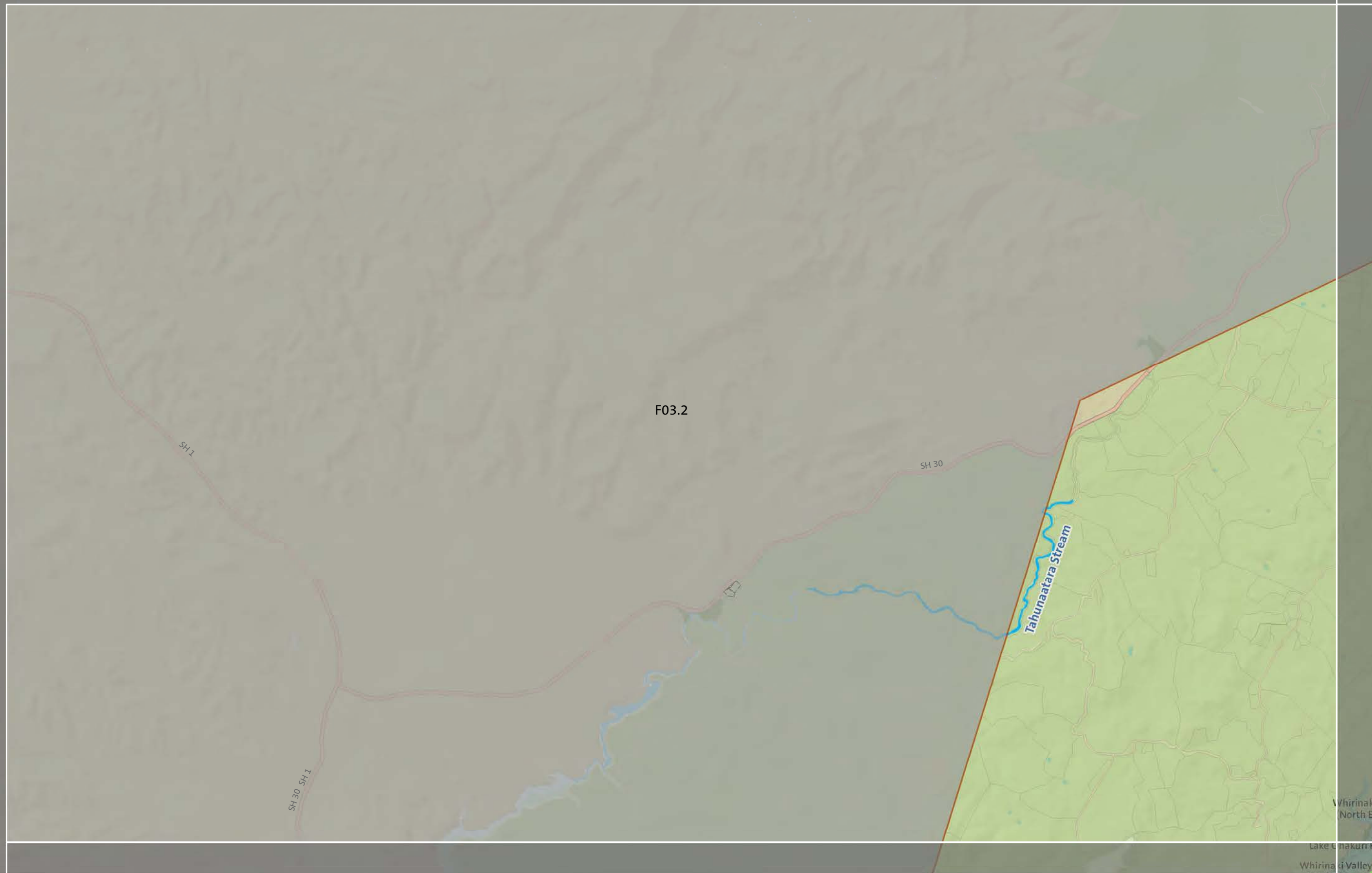
F05.2	F06.2
G05.2	G06.2
H05.2	H06.2

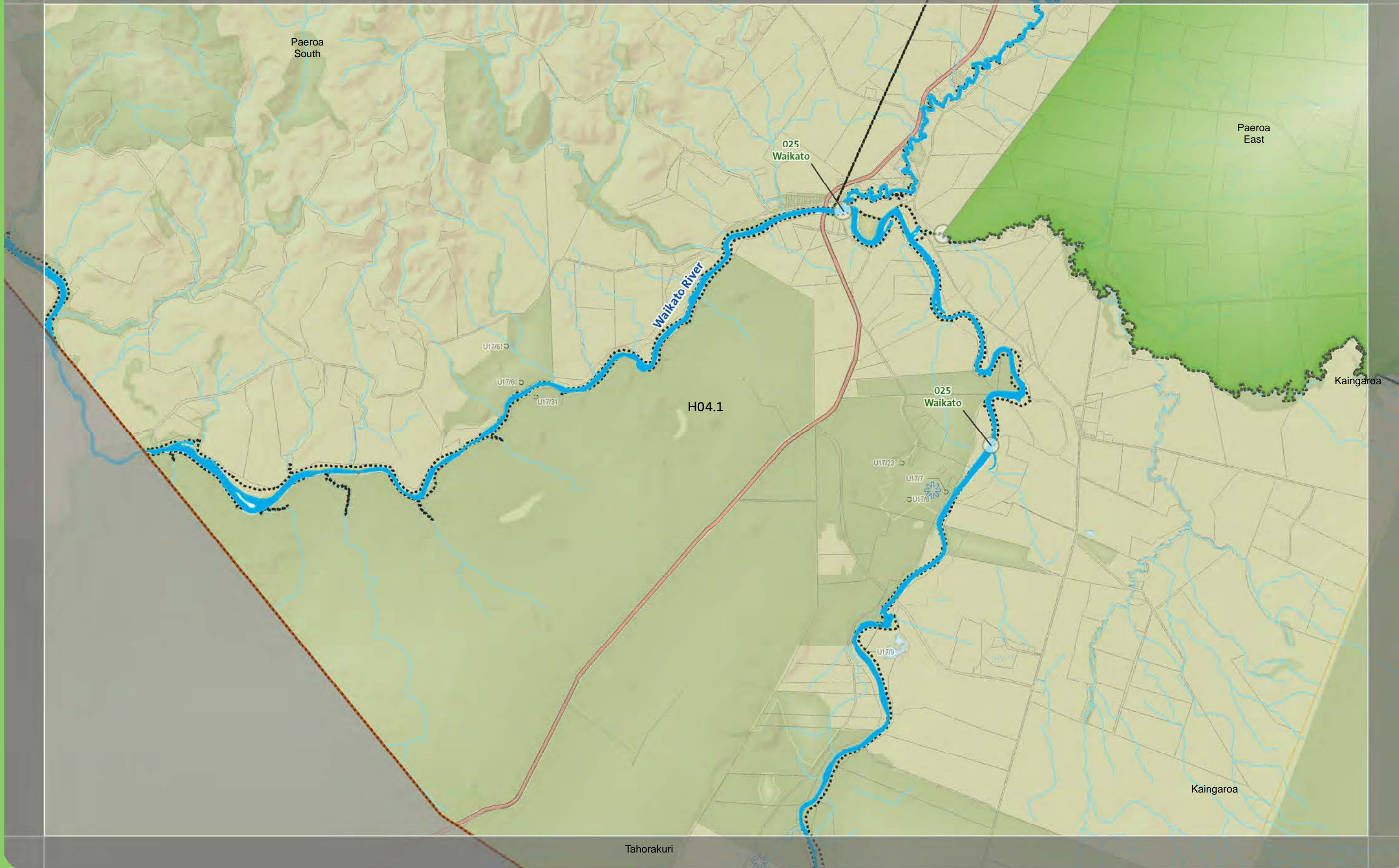





	E04.1
F03.1	F04.1
G03.1	G04.1

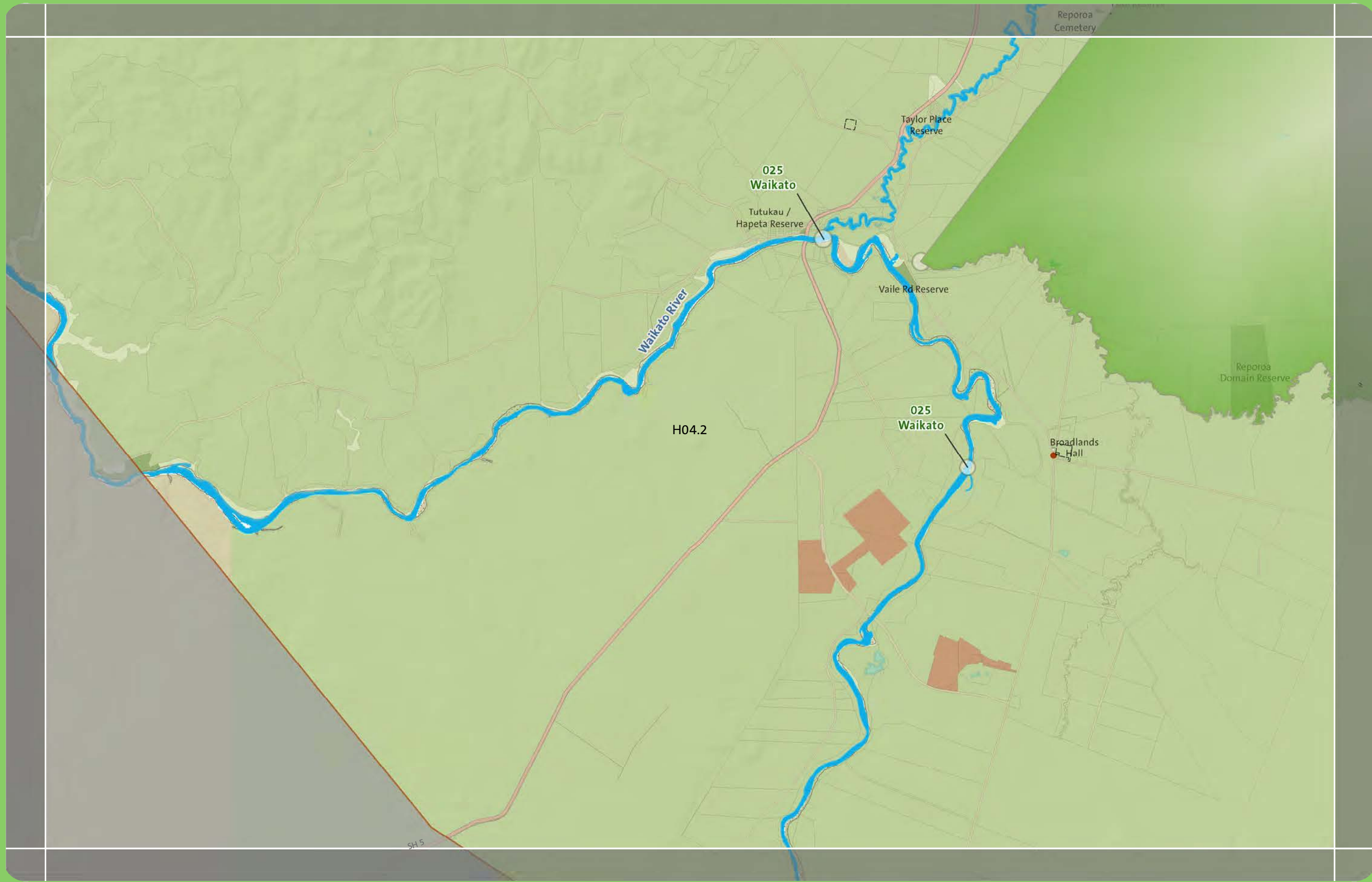






G03.1	G04.1	G05.1
H03.1	H04.1	H05.1
I04.1	I05.1	

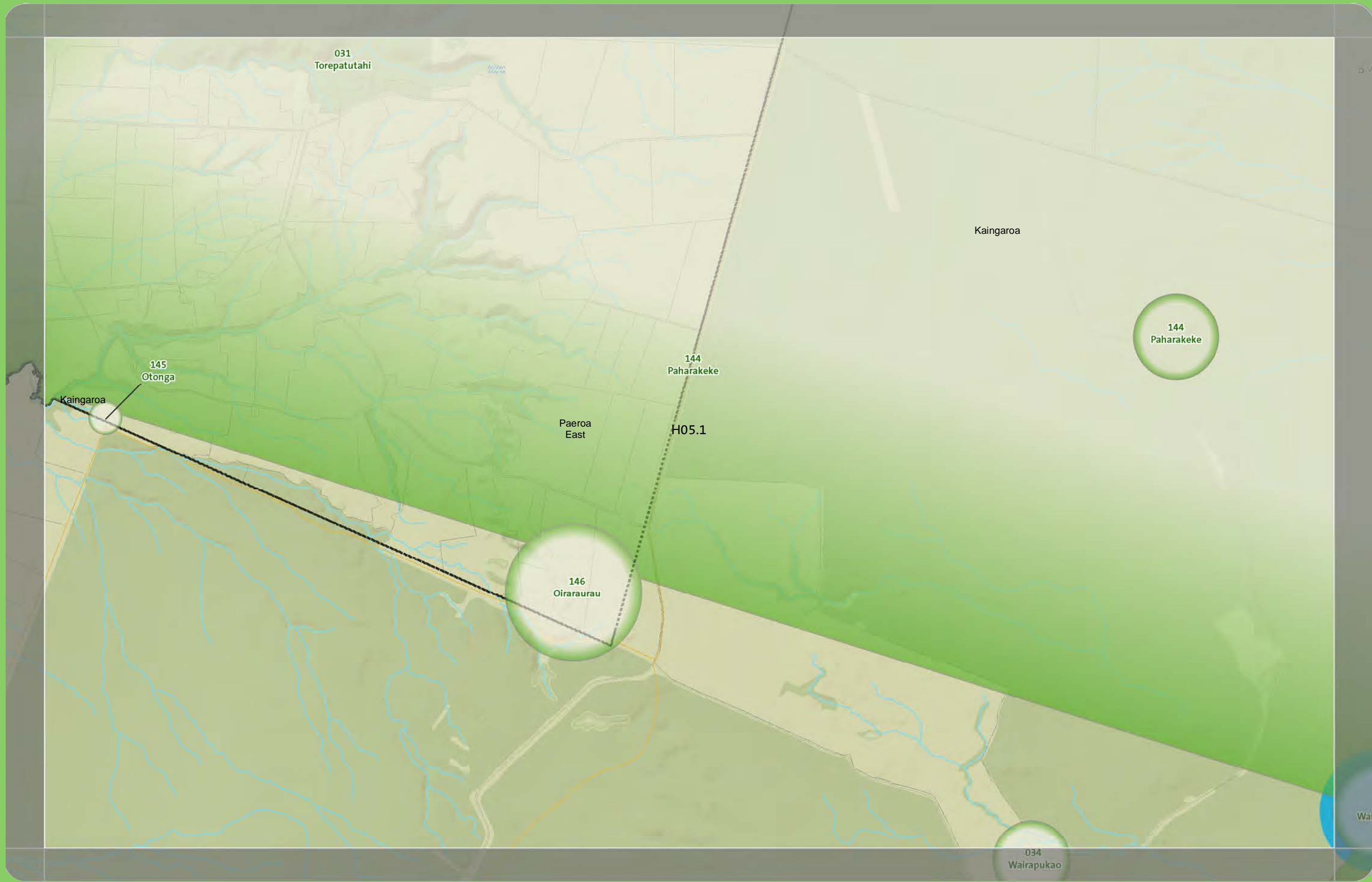




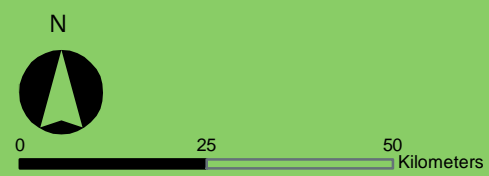
0 25 50 Kilometers

G03.2	G04.2	G05.2
H03.2	H04.2	H05.2
I04.2	I05.2	





G04.1	G05.1	G06.1
H04.1	H05.1	H06.1
I04.1	I05.1	I06.1



031
Torepatutahi

145
Otonga

144
Paharakeke

H05.2

144
Paharakeke

146
Oiraurau

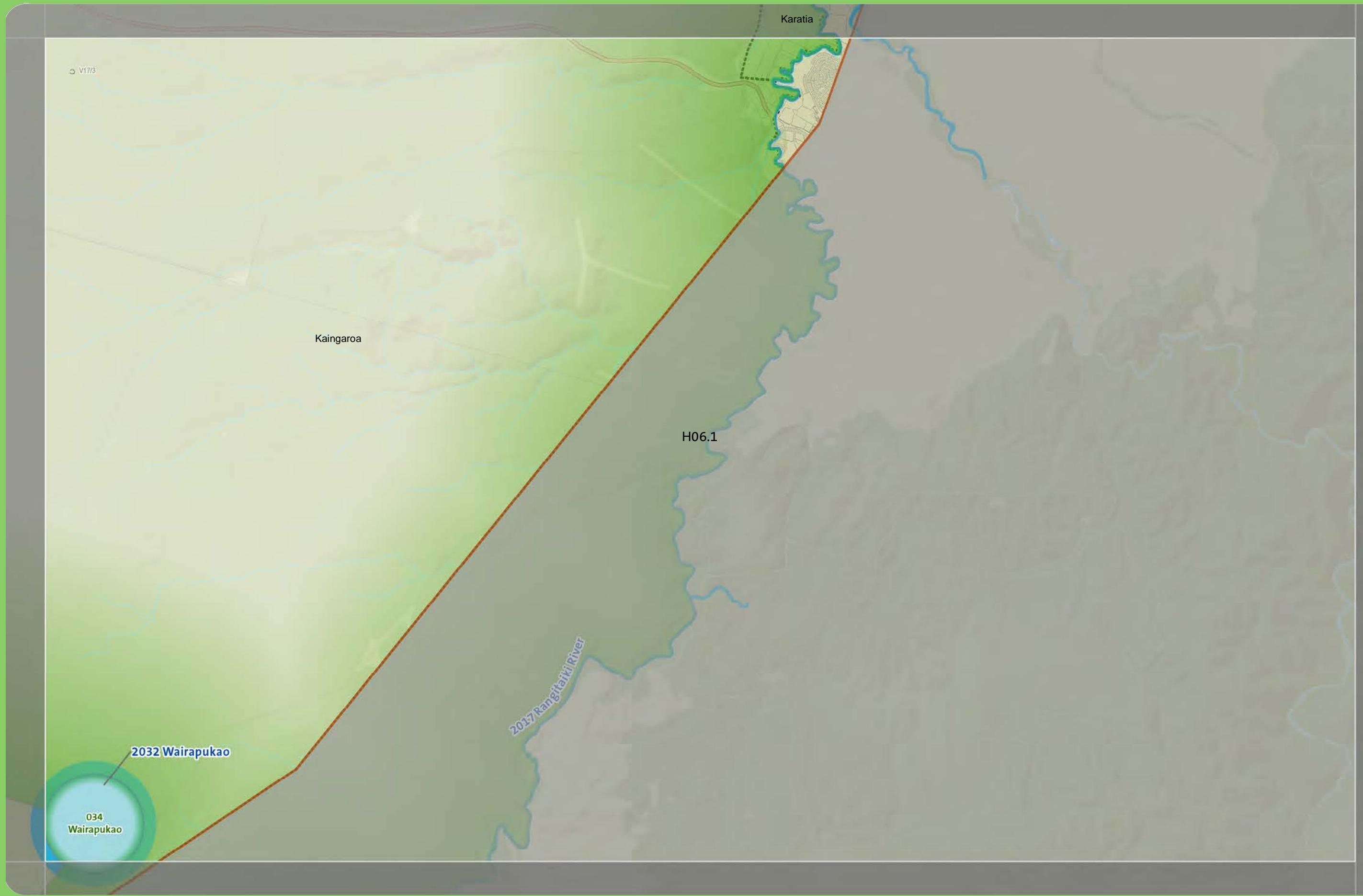
034
Wairapukao



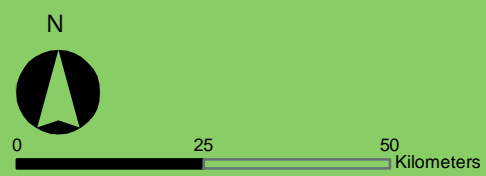
0 25 50 Kilometers

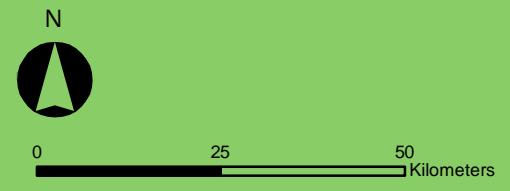
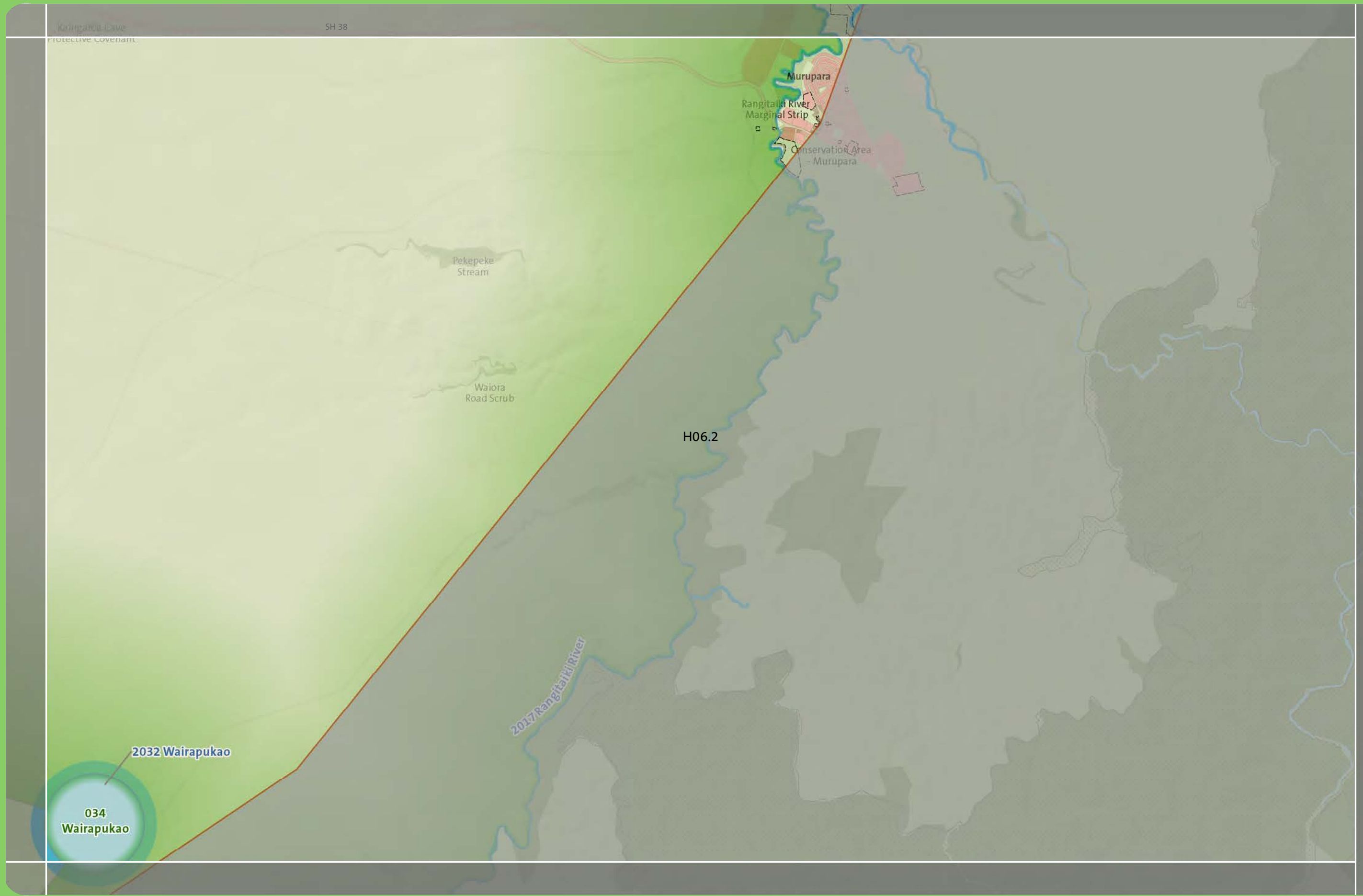
G04.2	G05.2	G06.2
H04.2	H05.2	H06.2
I04.2	I05.2	I06.2





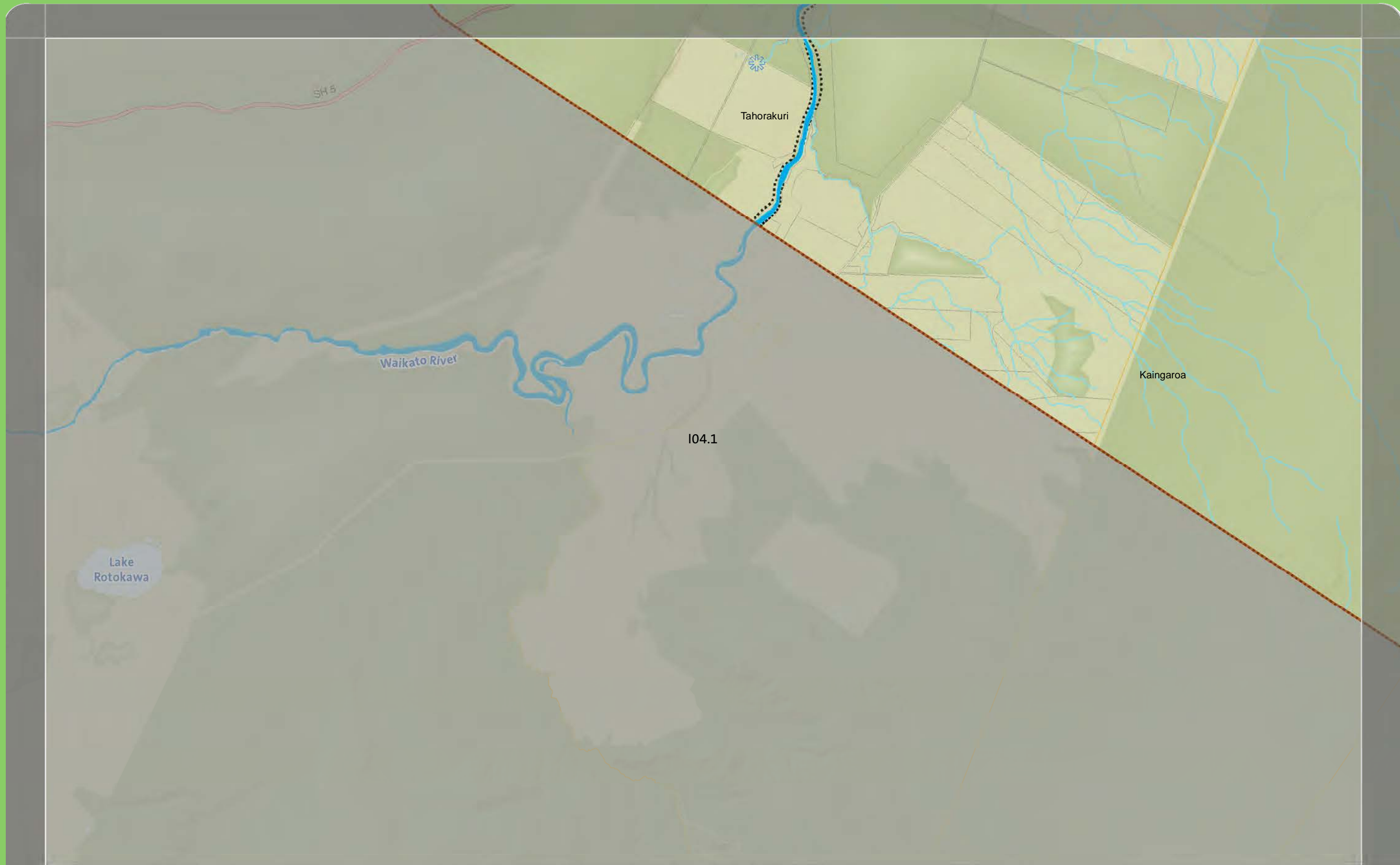
G05.1	G06.1
H05.1	H06.1
I05.1	I06.1



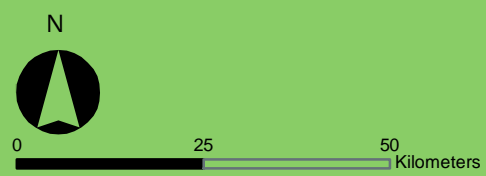


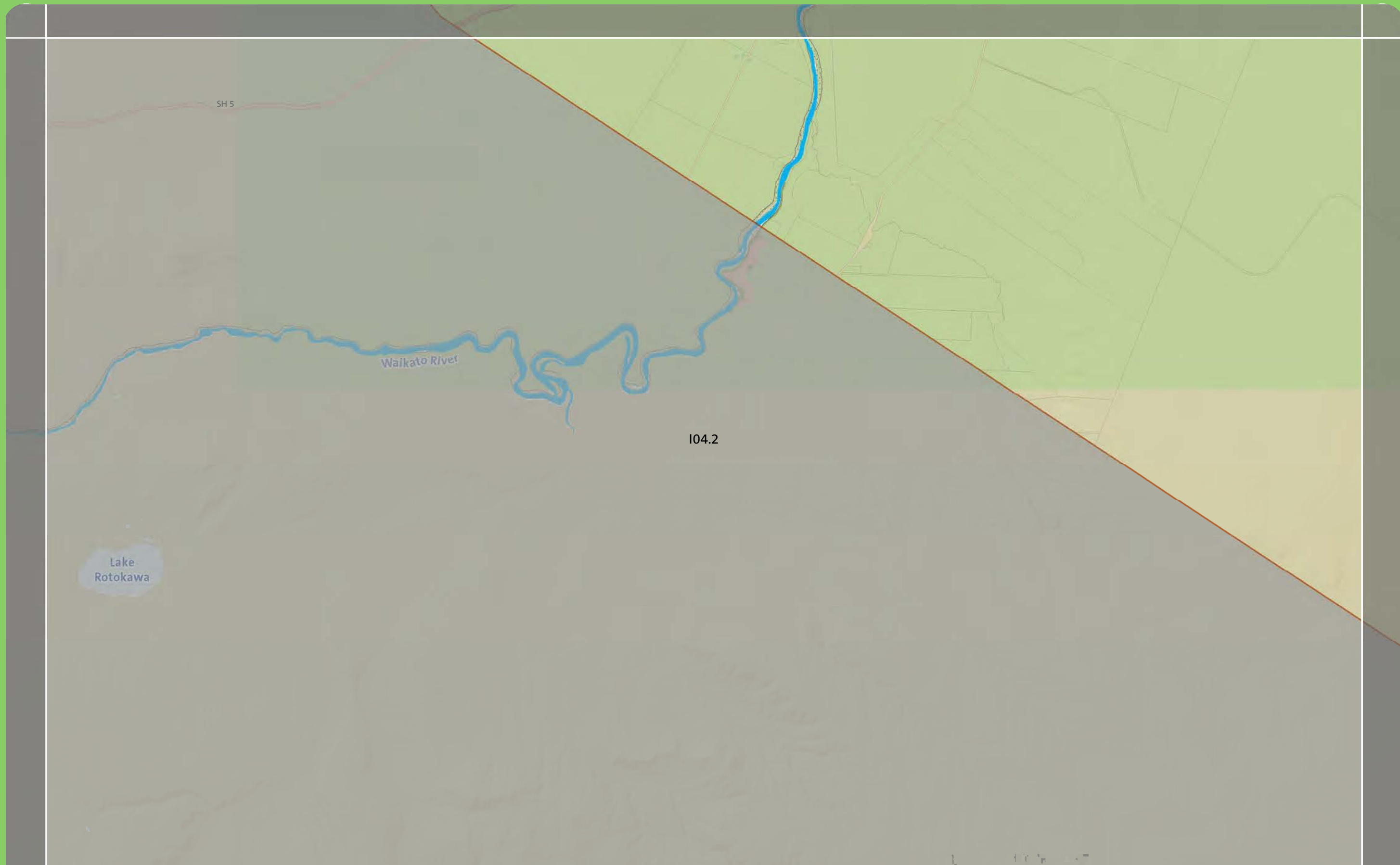
G05.2	G06.2
H05.2	H06.2
I05.2	I06.2





H03.1	H04.1	H05.1
	I04.1	I05.1

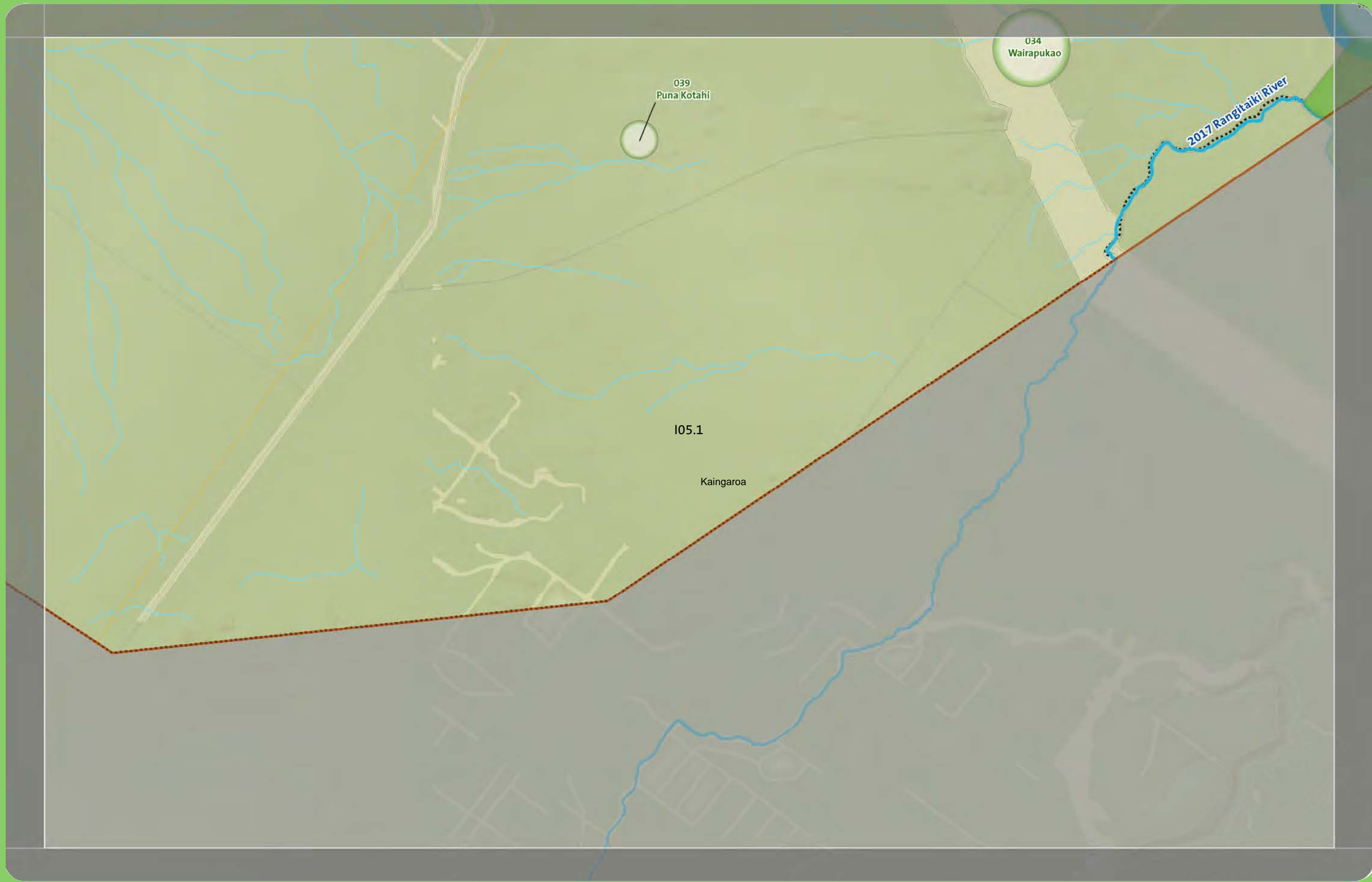




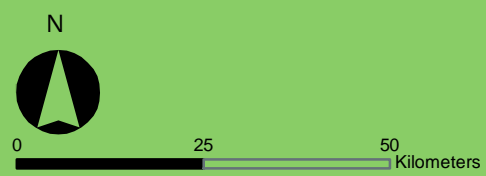
0 25 50 Kilometers

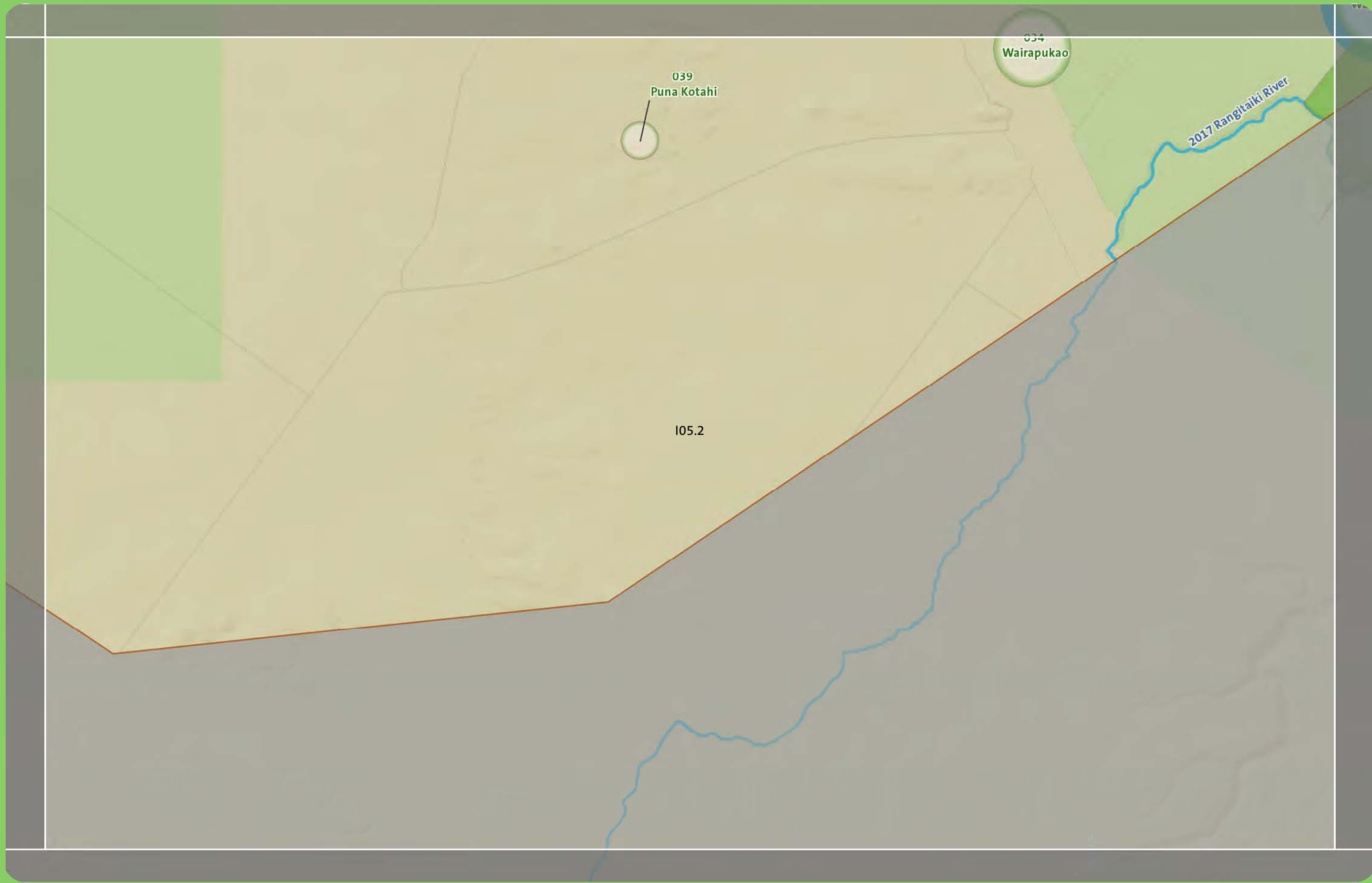
H03.2	H04.2	H05.2
	I04.2	I05.2


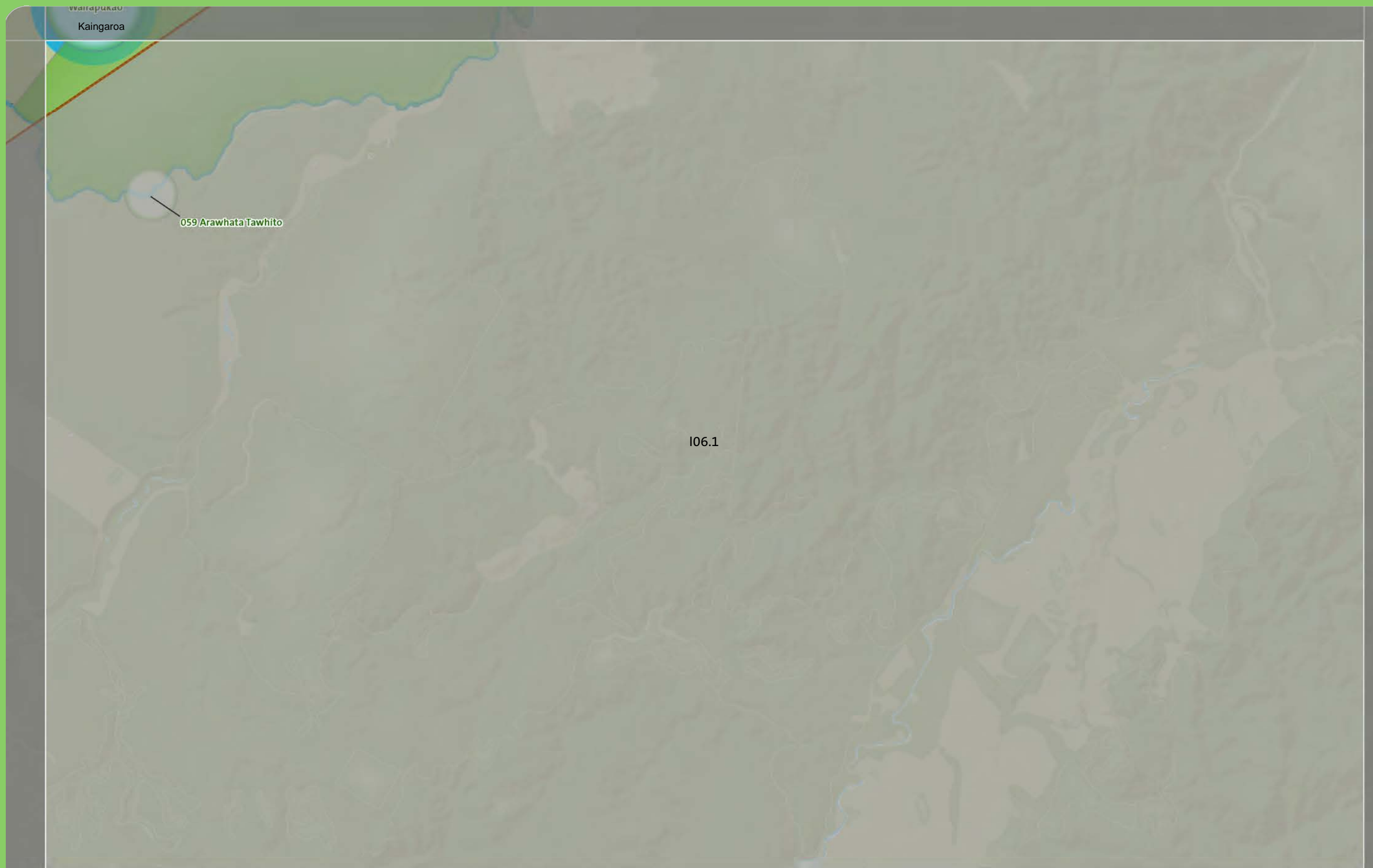


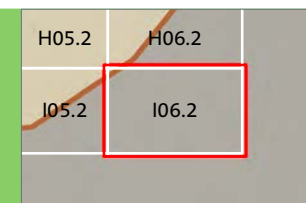

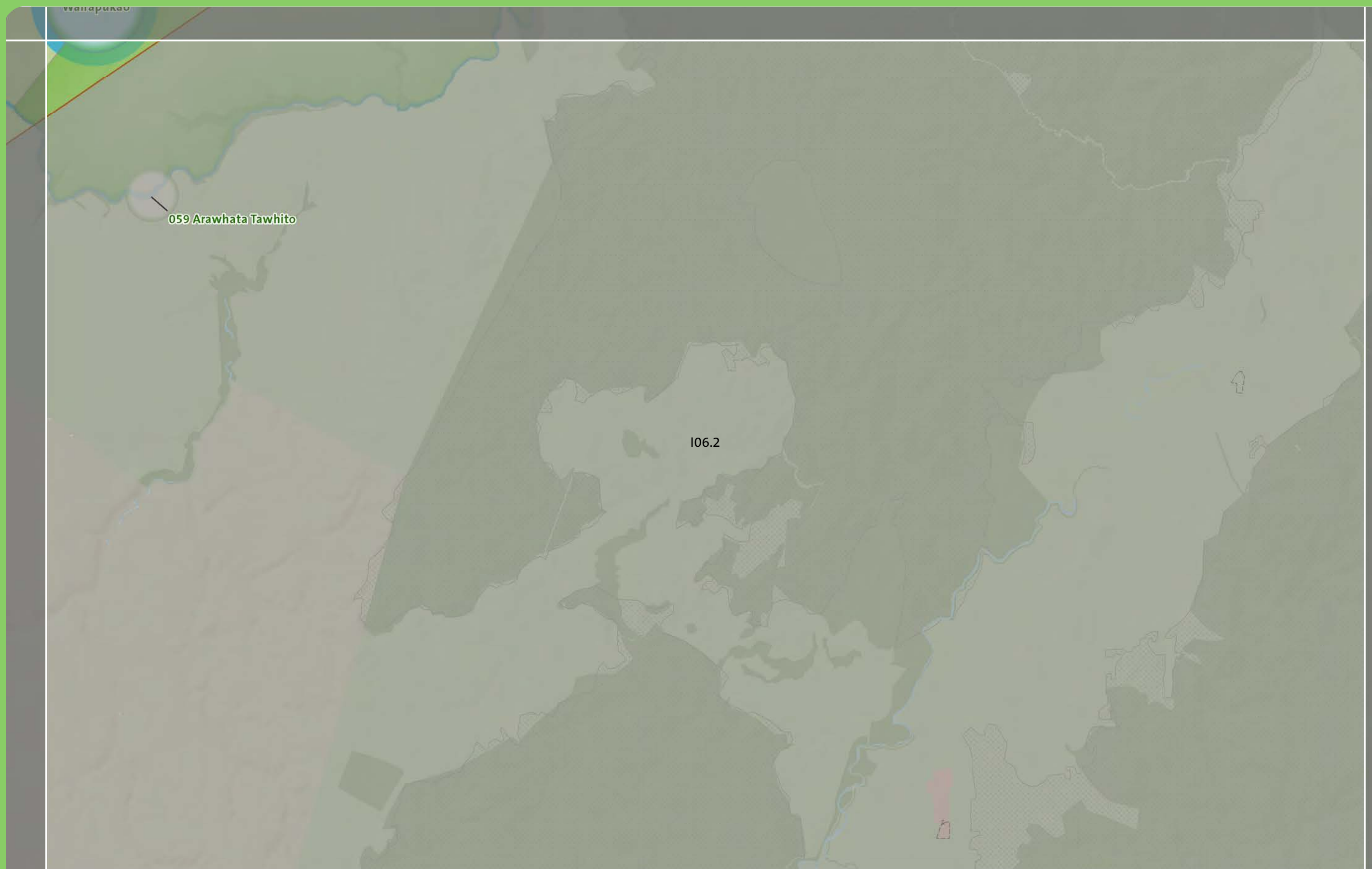


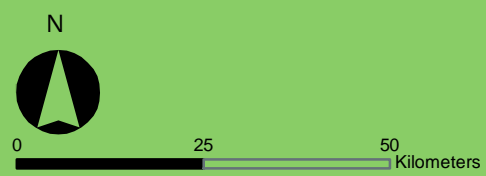

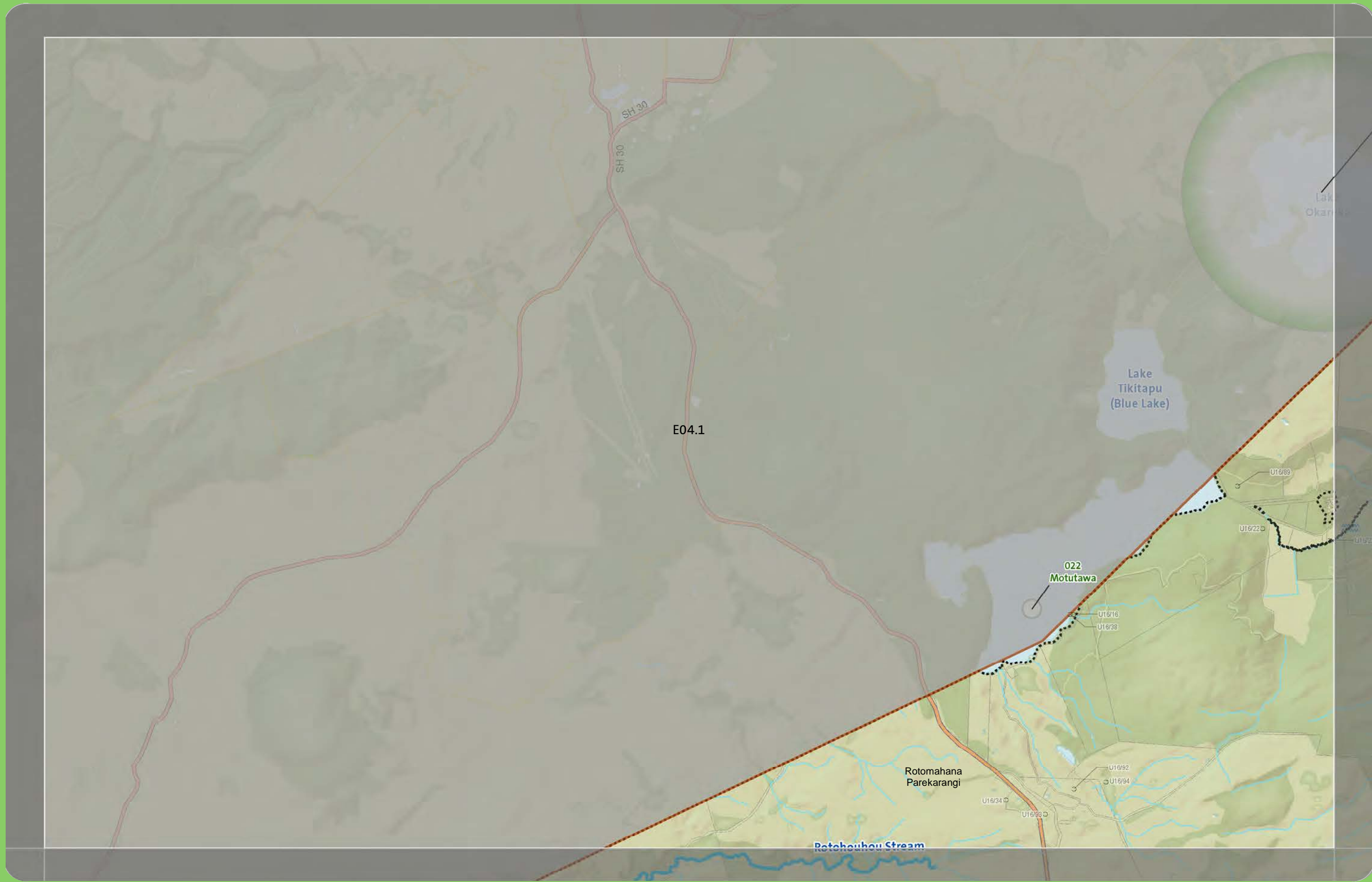
H04.1	H05.1	H06.1
I04.1	I05.1	I06.1


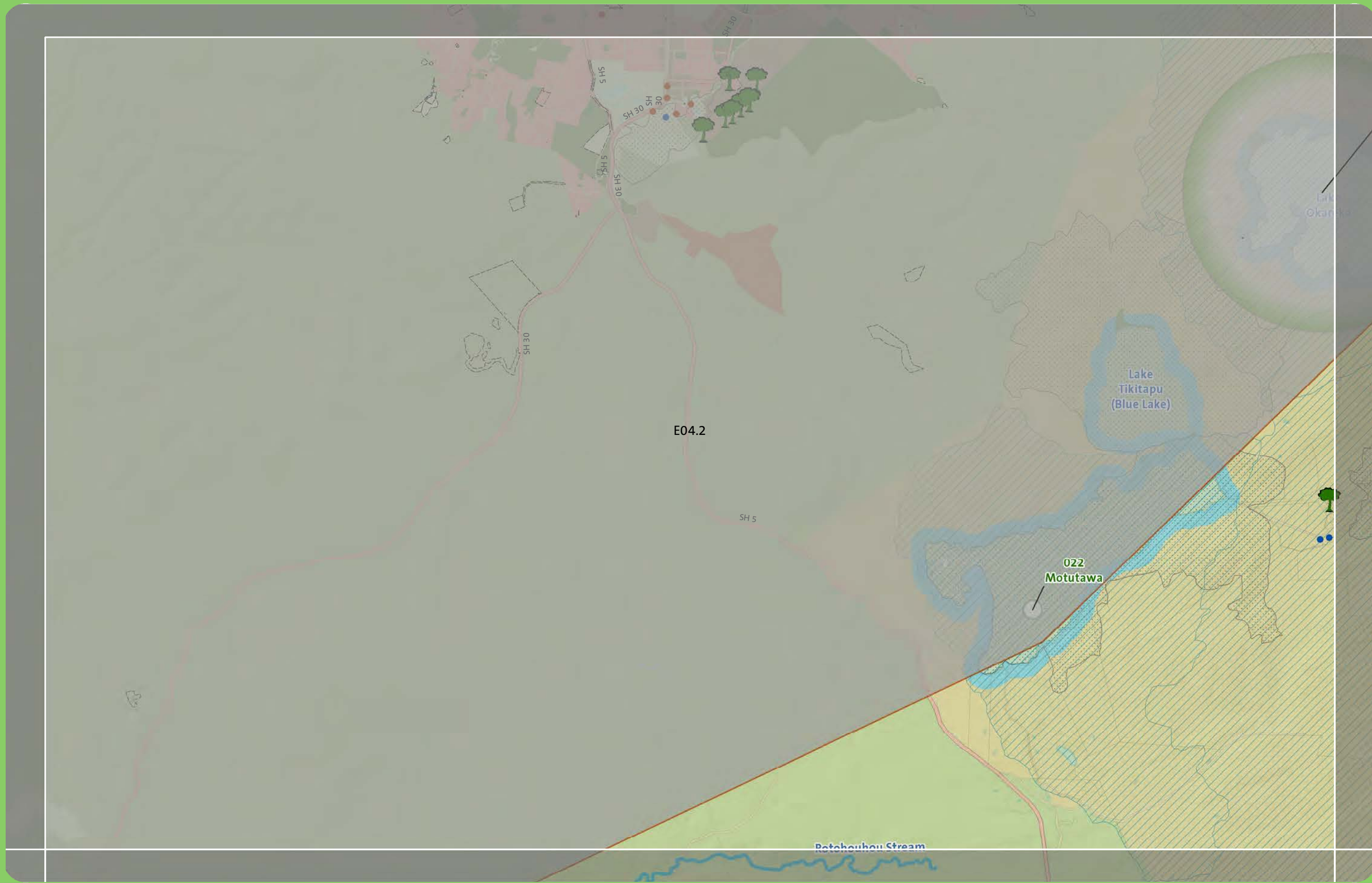



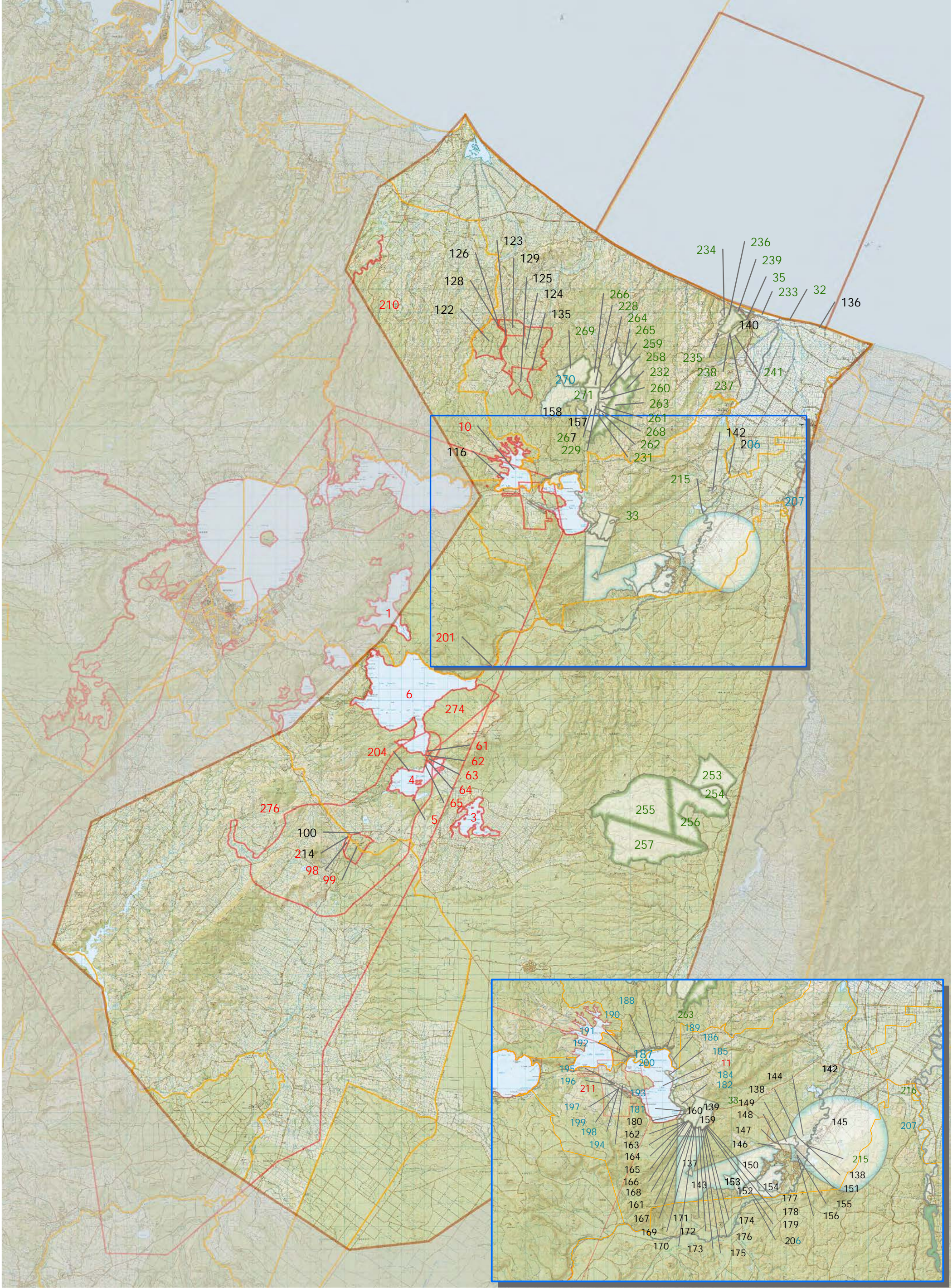












Statutory Acknowledgements

- | | |
|----------------------------------|-----------------------|
| Ngati Awa | Ngati Rangitihui Rohe |
| Te Arawa | District boundary |
| Ngati Tuwharetoa (Bay of Plenty) | |

Ngati Rangitihui Environment Management Plan
STATUTORY ACKNOWLEDGEMENTS

Date: October 2011
Plan Prepared for Te Mana o Ngati Rangitihui Trust by Boffa Miskell Limited